

# RECONNAISSANCE LEVEL SURVEY REPORT

## Hawai'i SHPD Wahiawā Historic RLS Wahiawā, Hawai'i

FINAL

March 2014

*Prepared for:*

State of Hawai'i Department of Land and Natural Resources  
State Historic Preservation Division  
601 Kamokila Boulevard, Suite 555  
Kapolei, Hawai'i 96707



*Prepared by:*

Patience Stuart, Leesa Gratrek, and Kirk Ranzetta

# URS

111 S.W. Columbia, Suite 1500  
Portland, Oregon 97201-5850



## TABLE OF CONTENTS

i.	Acknowledgements.....	5
ii.	Personnel and Funding .....	5
iii.	Statement of Limitations .....	6
1.0	STATEMENT OF PROJECT OBJECTIVES .....	7
2.0	METHODOLOGY .....	7
2.1	Evaluation .....	7
2.2	Property Data.....	9
2.3	Fieldwork.....	10
2.4	Public Involvement.....	10
3.0	BOUNDARY EXPLANATION AND JUSTIFICATION.....	11
4.0	SETTING.....	12
4.1	Natural Environment.....	12
4.2	Built Environment .....	12
5.0	HISTORICAL OVERVIEW.....	13
5.1	Royal Hawaiian Realm.....	13
5.2	Settlement, Agriculture, and the Military: 1898-1945.....	14
5.2.1	The Settlement of Wahiawā .....	14
5.2.2	Agricultural Expansion .....	15
5.2.3	Wahiawā: A Military Training Center.....	17
5.4	Post-War Period, 1945-1979.....	18
6.0	DATA SUMMARY .....	20
6.1	Overall Findings and Eligibility .....	20
6.2	Character-Defining Features.....	21
6.3	Resource Types and Groupings.....	23
7.0	RECOMMENDATIONS.....	31
7.1	Intensive Level Survey.....	31
7.2	Potentially Significant Individual Properties.....	34
7.3	Potential Historic Districts.....	37
7.4	Potential Multiple Property Documentation Groupings .....	46
7.5	Other Historic Preservation Planning Strategies .....	47
8.0	BIBLIOGRAPHY .....	48
APPENDIX A	SURVEY MAPS .....	52
APPENDIX B	ABBREVIATED SURVEY SPREADSHEET.....	53
APPENDIX C	SHPD SURVEY TERMINOLOGY FOR ARCHITECTURAL RESOURCES .....	54





## FIGURES

Figure 1. Survey boundary map with year built dates .....	11
Figure 2. Eligibility of Surveyed Properties .....	21
Figure 3. Resource Groupings .....	24
Figure 4. Homelani Acres Potential Historic District Map .....	37
Figure 5. Grand View Tract Potential Historic District Map .....	38
Figure 6. Civic & Commercial Potential Historic District Map .....	39
Figure 7. Commercial Downtown Wahiawā Potential Historic District Map .....	40
Figure 8. Peterson's Upland Farm Potential Historic District Map .....	41
Figure 9. Wahiawā District Park Potential Historic District Map .....	42
Figure 10. Wahiawā Botanical Gardens Potential Historic District Map .....	43
Figure 12. Garden and Tashiro Tracts Potential Historic District Map .....	44
Figure 13. Plantation Camp Potential Historic District Map .....	45

## TABLES

Table 1. Distribution of Survey Properties (TMKs).....	19
Table 2. Recommended ILS Properties .....	31

## APPENDICES

Appendix A	Survey Maps
Appendix B	Abbreviated Survey Spreadsheet
Appendix C	SHPD Survey Terminology for Architectural Resources



## LIST OF ACRONYMS

ca.	circa
CDP	Census Designated Place
DOI	Department of the Interior
EC	Eligible/Contributing
ES	Eligible/Significant
GIS	Geographic Information System
HoLIS	Honolulu Land Information System
ILS	Intensive Level Survey
MPD	Multiple Property Documentation
NC	Not Contributing
NP	Out of Period
NPS	National Park Service
NRHP	National Register of Historic Places
RLS	Reconnaissance Level Survey
SHPD	Hawai'i State Historic Preservation Division
SOI	Secretary of the Interior
TMK	Tax Map Key
UN	Unevaluated
URS	URS Corporation
XD	Demolished
ZSP	Zone Section Plat







## i. Acknowledgements

The Wahiawā Reconnaissance Level Survey (RLS) survey team expresses their gratitude to the local Wahiawā community, including the Wahiawā-Whitmore Village Neighborhood Board and community members, the Wahiawā Public Library, and the Wahiawā Historical Society.

## ii. Personnel and Funding

The Wahiawā RLS was conducted by URS Corporation (URS). Senior Architectural Historian Dr. Kirk Ranzetta served as Project Manager and principal contact for the project and public outreach. Architectural Historians Patience Stuart and Leesa Gratrek led the survey teams and developed project planning and research, fieldwork, data management, and final reporting. Transportation Planner Jon Campbell developed field and project maps in accordance with the Hawai'i State Historic Preservation Division's (SHPD's) *Standards and Guidance for the Creation of Cultural Resources Geospatial Data*. URS Project Management and field team leaders meet or exceed the Secretary of the Interior's (SOI) Professional Qualification Standards for architectural history and/or historic preservation. This experience is consistent with the January 2013 Draft *Guidelines for Historic Resources Surveys*.

Field staff assistance was provided by Natalie Kwa and Randy Ganigan from URS' Honolulu Office, as well as Dee Ruzicka and Anna Broverman from Mason Architects in Honolulu.

This project is funded by the State of Hawai'i Department of Land and Natural Resources State Historic Preservation Division. In addition, this survey report has been financed (in part or in full) with federal funds from the National Park Service (NPS), Department of the Interior (DOI). However, the contents and opinions do not necessarily reflect the views or policies of the DOI, nor does the mention of trade names or commercial products, constitute endorsement or recommendation by the DOI.

This program received Federal funds from the NPS. Regulations of the DOI strictly prohibit unlawful discrimination in departmental Federally Assisted Programs on the basis of race, color, national origin, age, or handicap. Any person who believes he or she have been discriminated against in any program, activity, or facility operated by a recipient of Federal assistance should write to:

Office for Equal Opportunity

National Park Service  
1849 C Street, N.W.  
Washington, D.C. 20240



### iii. Statement of Limitations

The report for this survey project was prepared for the Hawai'i SHPD and will not be distributed to third parties outside of the organization, except by permission of the client.

Project deliverables and evaluations are made in accordance with the existing January 2013 Draft *Guidelines for Historic Resources Surveys*. Changes in these guidelines may occur as a result of changes beyond the control of URS.

Information included in the deliverable reflects existing and foreseeable resource conditions. Changes in condition to the resources may occur with time. Changes in applicable standards may also occur as a result of legislation or the broadening of knowledge. Accordingly, the findings of the report may be invalidated, wholly or in part, by changes beyond the control of URS.

## 1.0 STATEMENT OF PROJECT OBJECTIVES

The project consists of a standard RLS located in Wahiawā, in the City and County of Honolulu and represents a significant opportunity to build upon the historical context for O’ahu, the local community, as well as the islands of Hawai’i. The project sets an important precedent for the architectural survey program for the SHPD and represents an excellent opportunity to perform community outreach in an effort to build local capacity for historic preservation and spur interest in Hawai’i’s historic built environment. Furthermore, the information collected during this project provides a basis for future preservation planning and policy work in the area by both the SHPD and the City and County of Honolulu.

The RLS is designed as a “first-glance” at a broad group of historic resources and records. The objectives of the RLS are to identify historic properties in Wahiawā, gather information about historic features of properties, determine State and National Register of Historic Places (NRHP or National Register) eligibility, and identify potential historic districts. The project provides historic contextual information that increases SHPD’s body of knowledge of the built environment in Wahiawā and throughout the islands of Hawai’i. Local input garnered through public community outreach supports the historic context for the RLS.

The results of this survey will help SHPD to make more accurate determinations pursuant to the Division’s obligations under Hawai’i Revised Statute 6E and Section 106 of the National Historic Preservation Act.

## 2.0 METHODOLOGY

The RLS is conducted consistent with SHPD’s January 2013 Draft *Guidelines for Historic Resources Surveys* as well as the NPS’ *Guidelines for Local Surveys: A Basis for Preservation Planning* (NPS Guidelines). The survey encompasses built environment properties in Wahiawā.

Survey results illustrate potential historic districts or property groupings, identify potentially significant individual properties, and support the SHPD’s obligations to state and federal regulations. Cultural resources Geographic Information System (GIS) spatial data associated with all surveyed properties is provided to SHPD in a Geodatabase prepared in accordance with the SHPD “Standards and Guidance for the Creation of Cultural Resources Geospatial Data” (Version 1.1.0).

### 2.1 Evaluation

The NRHP has developed evaluation criteria for historic properties based on age and an analysis of significance and integrity. Generally, a property must be 50 years in age or older to be considered for historic designation. For the purposes of this study, however, the period of significance for properties for the Wahiawā RLS is expanded to include resources constructed

before 1978, or those 35 years in age or older at the time of the survey. This expanded period of significance is intended to provide reliable, long-lasting data to the Hawai'i SHPD for future preservation endeavors.

## Significance

The NRHP evaluates significance based on four main criteria:

- *Criterion A:* properties associated with events that have made a significant contribution to the broad patterns of history
- *Criterion B:* properties associated with the lives of significant historic persons
- *Criterion C:* properties that embody the distinctive characteristics of a type, period, or method of construction, represent the work of a master, possess high artistic values, or that represent a significant and distinguishable entity whose components may lack individual distinction.
- *Criterion D:* typical for archaeological sites, properties that have yielded or may be likely to yield, information important in prehistory or history.

Most resources from a RLS are determined eligible based on Criteria A and C, since more intensive biographical research and documentation is necessary to determine if the property retains significant associations with a significant person or people under Criterion B. This RLS was not intended to evaluate any potential archaeological sites, and Criterion D was not used in evaluating any resources.

## Integrity

Integrity is assessed by determining if the historic character-defining features of a resource remain in a sufficient manner to convey the significance of that resource. Character-defining features include historic materials, building plans and designs, and architectural details of the historic resource. Exterior cladding, windows, and building footprint and height are key features included in this analysis, and modifications to these features have the most impact on overall integrity.

In general, resources with good or excellent integrity were determined to be eligible properties. Often, a resource could accommodate a modification to one character-defining feature but still retain good integrity, while resources with modifications to two or more key features were assessed as having fair or poor integrity. For example, if the windows were replaced, but the original building footprint, height, roof type, and cladding materials remained, the resource was determined eligible. Alternatively, a house could have replacement vinyl siding but retain original windows and all other historic elements. Resources that contain several historic character-defining features, or are rare in style or type, or convey exceptionally significant historical associations are often determined to be eligible despite more substantial alterations.

The condition of surveyed properties was also noted in the RLS, although condition is not a factor that determines integrity or significance. Condition is often analyzed to determine if potential repairs and renovations, which may be necessary to improve a resource in poor

condition, would greatly modify the character-defining features of that resource and impact its integrity.

### Eligibility

Following SHPD survey standards and evaluation guidelines, surveyed properties were assigned one of six eligibility determinations:

- *Individually Eligible (ES)*: resources over 35 years old with good or excellent integrity that appear to be of a notable architectural style, are architect-designed, or are known to be associated with a significant event or person
- *Eligible/Contributing (EC)*: resources over 35 years old with good or excellent integrity and/or design and architectural features, or that contribute to a potential historic district or grouping
- *Not Eligible/Not Contributing (NC)*: resources over 35 years old with fair or poor integrity that do not convey the property's historic design or architectural features and do not contribute to a potential historic district or grouping
- *Out of Period (NP)*: resources less than 35 years old, regardless of integrity
- *Demolished (XD)*: resources that are no longer present at the site
- *Undetermined (UN)*: resources for which the integrity cannot be determined because the resource was not located, was too obscured by vegetation, or was too distant to evaluate from the public right-of-way

## 2.2 Property Data

URS created a survey boundary based on the Wahiawā Census Designated Place (CDP), as described in the SHPD's Scope of Work for the Wahiawā project, to develop a property list using the Honolulu Land Information System (HoLIS) to determine Tax Map Key (TMK) and address data for all properties within the survey boundary. URS obtained locational information, year-built dates, and other relevant data from the City and County of Honolulu that was embedded in ArcGIS shape files and used to prepare GIS maps and survey spreadsheets for fieldwork. All GIS data collected for the project follows both the Federal Geographic Data Committee Cultural Resource Spatial Data Transfer Standards and SHPD's Standards and Guidance for the Creation of Cultural Resource Geospatial Data. Geospatial data transferred to SHPD maintains an accuracy of +/- 3 meters.

In several instances, multiple property resources share a single county TMK identification number. Out of 4,548 total resources identified in the HoLIS search, 3,585 TMKs exist within the survey boundary. In order to maintain the project scope of work for an inventory of approximately 3,500 properties, the survey team narrowed the survey documentation process to provide one survey record per TMK, but noted when additional addresses are associated with a single TMK. In some cases, separate TMKs contain the same address, often with an A or B suffix, even if it is part of the same building or property. When this occurred during the survey, it was noted on the survey spreadsheet with reference to the address where the survey information is recorded. The historical pattern of land partitions and subdivision within

Wahiawā has made multiple-address properties relatively common. “Flag” lots and plantation camps, for instance, represent the two most common situations where private drives or interior road networks lead to additional residences associated with a single address. In general, when multiple address properties were encountered, the survey teams recorded the resource that was closest to, or most visible from, the public right-of-way. As many of the flaglot residences and plantation camps were situated on private roads, they could not be accessed at the time of survey.

## 2.3 Fieldwork

Survey methodology remained consistent throughout the fieldwork process and follows SHPD’s “Completing the Survey Spreadsheet” manual for RLSs. Data collected includes project ID, photo #, TMK, address, year built, number of stories, condition, foundation type, primary and secondary cladding, framing, roof style and material, primary and secondary window type, building features, site/landscape features, integrity, eligibility, criteria of significance, grouping or district, and style. The terms used to document building features correspond with SHPD-provided pick-lists of designated terminology that describe specific features of historic resources in Hawai’i (See Appendix C). Survey field teams took one high-resolution photograph of each survey property and took additional photos as necessary to provide visual documentation of additional resources associated with the property. Following fieldwork completion, the information collected was compiled into an MS Excel spreadsheet consistent with SHPD’s Survey Spreadsheet requirements.

Survey field teams traversed the entire town of Wahiawā to document building features and assess integrity and National Register eligibility of the survey properties. At all times, survey fieldwork and documentation took place from the public right-of-way, and survey team members had personal identification and project information readily available to inform inquiring citizens about the project. When a resource or its features were not visible from the public right-of-way, that resource was either not documented or includes only a limited amount of survey data due to lack of survey visibility. Additionally, 204 TMKs within the survey boundary were associated with vacant properties. All data was reviewed following the field survey by URS and SHPD. It was noted that some photos were blurry as a result of rain. These photos were retaken by staff in March 2014.

## 2.4 Public Involvement

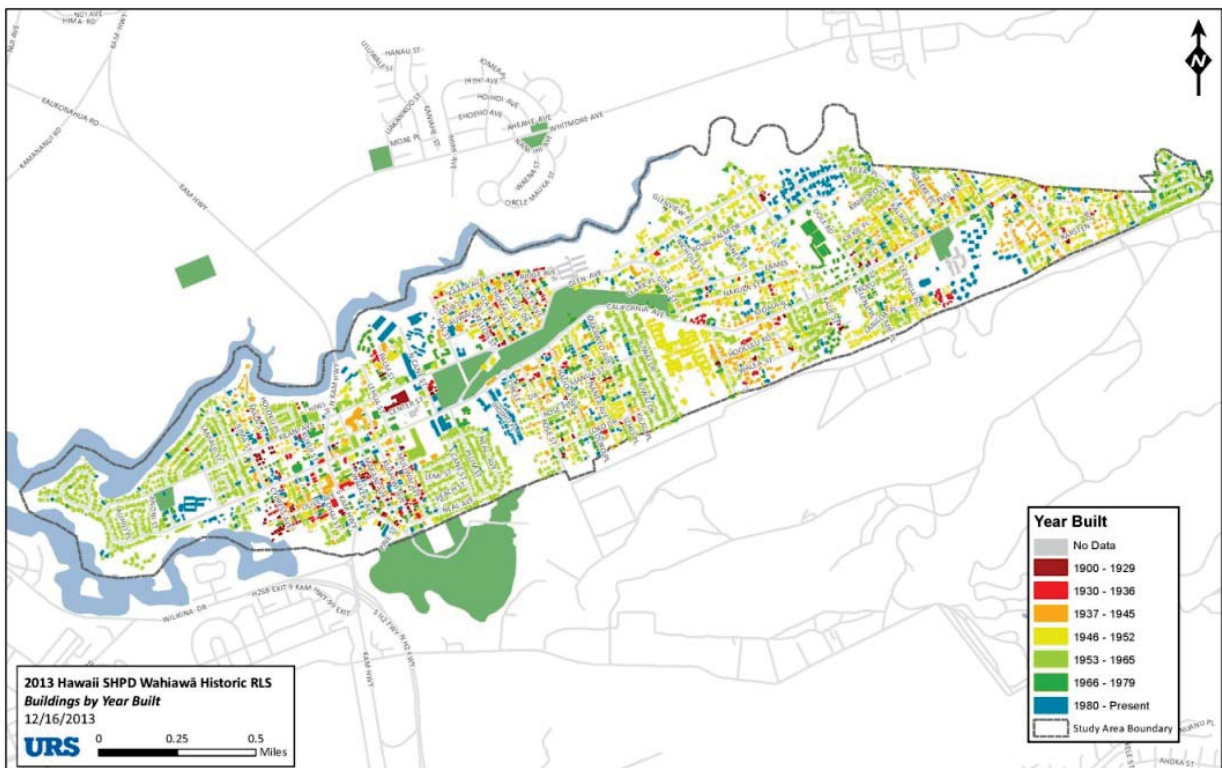
The survey team publically introduced the project to the Wahiawā community during the September 2013 Wahiawā-Whitmore Village Neighborhood Board Meeting. Following the neighborhood board meeting, URS held a project-specific public meeting to discuss the survey with the community in more detail and garner public input for historic research and to identify potentially significant properties. Community members shared local knowledge as well as historic photographs and documents to augment the research and highlight the local significance of the project. In addition, SHPD shared the draft report with local groups and

historians and incorporated comments into the agency’s formal review of project deliverables. Results of the project and recommendations for preservation strategies will be shared with the Wahiawā community during a final 2014 public meeting.

### 3.0 BOUNDARY EXPLANATION AND JUSTIFICATION

The survey area is restricted to the boundaries of the CDP of Wahiawā, which is roughly bounded by Lake Wilson and the Schofield Barracks Army Base and cradled between the Wai’anae and Ko’olau mountain ranges. The survey does not include properties south or west of Lake Wilson, even though some resources exist in this area that are considered part of the present-day Wahiawā CDP, in order to maintain a survey scope that focuses on resources associated with Wahiawā’s historic development. Some resources were initially included in the pre-field data collection that are not part of Wahiawā’s historic boundaries and thus were not included in the RLS.

**Figure 1. Survey boundary map with year built dates**



### 4.1 Natural Environment

Wahiawā is located in Central O’ahu on the Leilehua Plateau, the central plain between the Wai’anae and Ko’olau volcanic mountain ranges. The CDP encompasses approximately 2.4 square miles, over 10 percent of which is water. Lake Wilson, or the Wahiawā Reservoir, encircles much of Wahiawā’s northern, western, and some of its southern boundary. This reservoir was originally created in 1906 at the confluence of the North and South forks of the Kaukonahua Stream to irrigate Waialua Sugar Cane Company crops and continues to serve as a source for irrigation and recreation.

Surrounding Wahiawā, the Central O’ahu region consists of mostly rich, agricultural land. The sacred Kukaniloko Birthstones site is just north of Wahiawā, known to be the royal birth site of Kukaniloko. Several heiau were built on the nearby slopes for the upland royal chiefs, and the streams and fertile soils of the Wahiawā Plateau were harnessed to support the agricultural development of the area.

Although Wahiawā was originally a rural community supporting the surrounding agricultural industry, a more urban setting has developed over the past several decades. The Wahiawā Botanical Garden provides the majority of open land and greenspace in the CDP. This public park meanders west to east through the heart of Wahiawā.

### 4.2 Built Environment

Wahiawā’s built environment includes a broad spectrum of building types, forms, and styles seen throughout the Hawaiian Islands. The survey area primarily contains residential properties, with single-family dwellings being the most prevalent. Modest houses with smaller footprints are common, and several residential areas convey multiple eras of development. Some residential clusters dating from the 1940s, 1950s, and 1960s, convey a cohesive character as they were often developed over a short period time and with homes reflecting similar architectural styles. Commercial development and multi-family housing is concentrated near the center of the survey area, along California Avenue and S. Kamehameha Highway and on surrounding streets between Kukui Street and N. Cane Street. Educational buildings are clustered in the three largest school complexes that include Leilehua High School, Wahiawā Middle School, and Wahiawā Elementary School. The community also includes smaller neighborhood schools located in other areas. Many of these smaller schools appear to be affiliated with various religious denominations. Religious facilities are located throughout the entire survey area, with most churches conveniently located along the central transportation spine of California Avenue.

Wahiawā experienced its largest population growth during the 1950s with most of the community’s developable land occupied by the early 1970s. Smaller-scale, infill development



came later to the area. Aerial photographs and historic plat maps convey that much of the residential development, such as the Grand View Tract and Homelani Acres followed well-established community planning concepts of the period including curvilinear residential road networks consistent with Federal Housing Administration requirements.<sup>1</sup> Housing trends adhere to other common development patterns in the use of repetitive, but patterned, house forms and plans, site planning, and residential orientation, as well as allocations for public facilities.

## 5.0 HISTORICAL OVERVIEW

### 5.1 Royal Hawaiian Realm

Historically, Wahiawā is known as the site of the Kukaniloko birthing stones, where members of Hawaiian royalty were traditionally born, and also for having a warrior training school that still exists as part of the Schofield Barracks Military Reservation.<sup>2</sup>

According to authors E.S. Craighill Handy and Elizabeth Handy in *Native Planters of Old Hawai'i: Their Life, Lore, and Environment*:

“Wahiawā was from very ancient times, identified with the ruling *ali'i* of O'ahu. The name analyzed is *Wahi* (place), *a* (belonging to), *wa* (noise). Perhaps the name goes back to the time when Hi`iaka was in this general area and could see waves dashing against the coast afar off and hear the ocean's ceaseless roar... .”<sup>3</sup>

In the early 1800s, the area began being known for producing and exporting sandalwood to the Orient. The trade of sandalwood was controlled by the ruling Ali'i, beginning with Kamehameha, and Wahiawā was a primary source of the valuable export.<sup>4</sup> The fine-grained aromatic hardwood trees were dragged from the inland areas to the shore for shipping to distant markets for use as incense, perfumes, and cosmetics. In addition to harvesting sandalwood, members of the monarchy used the upland area for hunting and leased land for cattle grazing.<sup>5</sup>

---

<sup>1</sup> Michael Southworth and Eran Ben Joseph, “Street Standards and the Shaping of Suburbia,” *APA Journal* (Winter 1995): 73-77.

<sup>2</sup> Bob Lormand, “Wahiawā Historical Society,” Wahiawā Historical Society, <http://Wahiawāhistoricalsoc.com/> (accessed July 17, 2013).

<sup>3</sup> Handy, E.S. Craighill, and Elizabeth G. Handy. 1972. *Native Planters of Old Hawai'i: Their Life, Lore, and Environment*. Honolulu: Bishop Museum Press: 465.

<sup>4</sup> Hammatt, Hallett H., David W. Shideler, and Melanie M. Mann. 2002. *An Archaeological and Cultural Impact Evaluation for the Proposed Wahiawā Community Transit Center, Wahiawā Ahupua`a, Wahiawā District, Island of O`ahu*. Cultural Surveys Hawai'i Inc.: 5.

<sup>5</sup> Gerda Rutherford, “Monarchy Goes, Wahiawā Gets Start,” *Wahiawā Press*, July 30, 1969.

## 5.2 Settlement, Agriculture, and the Military: 1898-1945

### 5.2.1 The Settlement of Wahiawā

The first resident settler to the area, Byron Clark, arrived with intentions to colonize the Wahiawā area. The Land Act of 1895 allowed previously leased government land to be purchased by homesteaders interested in diversified farming. In 1898, Clark secured 1,300 acres of the otherwise un-sought-after Wahiawā tract and subsequently established the Tropical Fruit Company in 1902.<sup>6</sup> The land had formerly been leased from the government by O’ahu businessman and cattle grazer James Robinson but had become available under the Land Act.<sup>7</sup> Clark formed a settlement association with other mainland settlers, mainly from California, to establish the area including: Leonard G. Kellogg, Thomas L. Holloway, William P. Thomas, Alfred W. Eames, Carl Pullman, Harry R. Hanna, Thomas H. Gibson, John W. Welte, Emmit C. Rhodes, W.B. McCormick, and Edgar Wood.<sup>8</sup> Others, including James D. Dole, soon expressed their own interest in the area and joined the group, creating an agricultural cooperative called the Hawaiian Fruit and Plant Company.

Originally, each settler lived on 5-acre parcels within the town site and farmed on land allotted in 20-acre parcels per family member in the surrounding fields, planting citrus, pineapple, grapes, melons, avocado, sugar, and experimental animal feed crops.<sup>9</sup> Settlers soon discovered that they would rather live on farmsteads and abandoned the village plan altogether.<sup>10</sup> One early settler, James Dole described the settlement as “a park-like stretch of some 1,400 acres of third-class pasture land, dotted with shacks of 13 hopeful homesteaders for whom general sentiment was merely pity.”<sup>11</sup> It was agreed that Thomas Holloway would reside on the 145-acre central lot site and the land was set aside for the use of the Wahiawā Settlement Association resident land owners, which became the central location to situate many public facilities.<sup>12</sup> Within two years, crops and trees had begun to flourish and produce, and the colony had established a post office, store, school, and social organizations.<sup>13</sup> Within a span of only a few years, the price per acre of land jumped significantly as farmers quickly improved the land. While the early maps of Wahiawā show an agricultural hamlet taking shape, the need for housing would eventually prompt increased density around the commercial core of the community. Members of the community commemorated some of the early settlers by naming roads after many of the initial families. Clark, Kellogg, Thomas, and Eames Streets, for instance, were all named after the original settlers. The territorial legislature recognized that the community had grown substantially. Through legislation passed in April 1913, Wahiawā and

---

<sup>6</sup> Bob Lormand, “Wahiawā Historical Society (main page),” Wahiawā Historical Society, <http://Wahiawāhistoricalsoc.com/> (accessed July 17, 2013).

<sup>7</sup> Lani Nebalek, *Wahiawā* (Mililani: Wonder View Press, 1984), 18.

<sup>8</sup> *Ibid.* 20.

<sup>9</sup> *Ibid.*

<sup>10</sup> *Ibid.*

<sup>11</sup> Lani Nebalek, “The History of Wahiawā” in *Wahiawā Town: 100 Years Proud* (Wahiawā: np, 1998), 4.

<sup>12</sup> Nebalek, *Wahiawā*, 23.

<sup>13</sup> *Ibid.* 24.

Waianae Uka were administratively separated from Waialua to form the new Seventh District of O'ahu.<sup>14</sup>

### 5.2.2 Agricultural Expansion

Following Wahiawā's initial Euro-American settlement, a period of intense agricultural interest in the pineapple industry ensued. The Hawai'i Agricultural Research Station established on the outskirts of Honolulu further supported the agricultural pursuits of pineapple and sugar in the region.

Early agricultural activities significantly modified the landscape in Wahiawā. In 1900, the Wahiawā Water Company was created through an agreement between the Waialua Agricultural Company, the government, and stockholders of the colony cooperative to ensure water rights in Wahiawā for the next 35 years. Under the direction of engineer A. A. Wilson, residents constructed a system of irrigation flumes, ditches, and tunnels to carry water from the northern branch of the Kaukonahua Stream to agricultural tracts. A subsequent, more substantial phase of the irrigation project involved the damming of the two forks of the Kaukonahua Stream to develop the Wahiawā Reservoir in 1906. The reservoir, also known as Lake Wilson, is the largest water impoundment in the state and has effectively constrained residential development in Wahiawā to its geographic boundaries. Originally constructed by the Waialua Sugar Company, the reservoir would help to fuel other important agricultural enterprises as well. The successful irrigation facilitated by the reservoir, resulted in over half of the Wahiawā tract becoming cultivated land, with pineapple quickly emerging as the colony's most valuable crop.<sup>15</sup>

The primary pineapple plantations in Wahiawā were owned by Clark, Eames, Thomas, and Dole. Dole emerged as an industry leader with his crop success and packing plant, and other farmers, like Eames, began their pineapple careers by growing fruit for Dole's company. The Dole Food Company, originally the Castle and Cooke Trading Company, was established in the region in 1851, and became the Dole Food Company in 1899 after the arrival of horticulturalist James Dole.<sup>16</sup> Dole was also responsible for bringing the O'ahu Railway & Land Company rail line from Honolulu to Wahiawā to aid in the transport of crops from his growing business in 1906.<sup>17</sup> He also organized the Hawaiian Pineapple Growers Association in 1908.

Eames started his own pineapple company, the Hawaiian Islands Packing Company in 1906, which eventually came under the ownership of the Del Monte Corporation. Wahiawā's pineapple industry gained most of its workforce from sugar plantations, which recruited labor from abroad. Chinese, Korean, and Japanese laborers moved their families to Wahiawā from

---

<sup>14</sup> Nebelek, "The History of Wahiawā", 10.

<sup>15</sup> Nebelek, *Wahiawā*, 24.

<sup>16</sup> "Timeline: History," Dole Food Company, <http://www.dole.com/Company-Info/Timeline> (accessed July 19, 2013).

<sup>17</sup> Hammatt, 9.

the sugar plantations to work in the pineapple fields.<sup>18</sup> Worker housing originally consisted of “clusters of crude houses, often scattered in gulches and along streams.”<sup>19</sup> The Hongwanji and Japanese Language School on California Avenue taught English to Japanese children whose parents worked on the plantations.

In 1909, Dole deeded 18 acres of his Wahiawā property to James H. Peterson, who had an educational background in poultry husbandry and dairy farming.<sup>20</sup> According to Peterson’s son, his father “cleared the land of guava trees and lantana. He built coops for chickens and kept purebred jerseys. He eventually had a full blown dairy.” Peterson’s Upland Farm is the only remaining active agricultural property in Wahiawā and is operated through a partnership created in 1959 among James H. Peterson and his two sons James and Alan Peterson.<sup>21</sup>

Wahiawā’s agricultural development was paralleled by other urban developments. Residential development spurred to support the pineapple industry. The O’ahu Railroad extended its line to Wahiawā to provide a more reliable transportation network for pineapple industry labor and production. The railroad allowed Dole to transport pineapples to his canneries in Honolulu as opposed to canning them in Wahiawā. Construction began in 1906, and a railroad station was built in 1909. Commerce was concentrated around Cane Street, with the community’s business center focused around a the railroad station, hotel for 50 guests, a government school, Japanese language school, stores, markets, shops, and a laundry.<sup>22</sup>

The Wahiawā Elementary School underwent substantial expansions, and modest, western-influenced, residential buildings as well as commercial and community buildings were introduced in the community during this period.<sup>23</sup> Leilehua School opened in 1913 for the children of military families at Schofield Barracks but became a territorial school in 1926, providing an unprecedented opportunity for all children in the Wahiawā vicinity to earn a high school diploma.<sup>24</sup>

The Great Depression had significant impacts upon the agricultural businesses in and around Wahiawā. Just as Dole was expanding his holdings and updating his facilities, the Depression created an immediate shortage of capital. Larger companies stepped in to save the enterprise and acquired a majority of shares in Dole’s company. A new company was subsequently formed with Dole as the chairman of the board, but with new owners he no longer held a controlling interest in the conglomerate. With the change in companies came a subsequent shift in the labor pool as Filipinos soon eclipsed Japanese and Koreans as the majority of field

---

<sup>18</sup> Nedbalek, *Wahiawā*, 24.

<sup>19</sup> Ibid.

<sup>20</sup> Ibid.

<sup>21</sup> Ibid.

<sup>22</sup> Ibid.

<sup>23</sup> Hammatt, 11.

<sup>24</sup> Ibid.

laborers by the late 1930s. While worker camps improved to more permanent structures, as opposed to tents, accommodations for workers remained relatively spartan.<sup>25</sup>

### 5.2.3 Wahiawā: A Military Training Center

Military interest in the Wahiawā area began in the late nineteenth century following the annexation of the Hawaiian Islands by the United States in 1898. President William McKinley ordered that the lands to the south of Wahiawā be set aside as a military reservation on July 20, 1899.<sup>26</sup> By 1909, the Schofield Barracks were established on that property. By 1922, the diversification of the army's warfighting capabilities led to the construction of Wheeler Army Airfield.<sup>27</sup> Due to the strategic importance of the Schofield Barracks and Wheeler Army Airfield, Japanese fighters bombed the facilities during the attack on Pearl Harbor.<sup>28</sup>

The beginning of World War II sparked a major period of growth in Wahiawā. In 1942, Wahiawā General Hospital was constructed and the nearby Schofield Barracks opened the Jungle Training Center (later called the Ranger Combat Training School). Almost one million soldiers went through the training center and many of them were housed at the Schofield Barracks.<sup>29</sup> Wheeler Army Airfield, meanwhile, was assigned to the Seventh Air Force for the duration of World War II.<sup>30</sup>

The neighboring Schofield Barracks experienced periods of expansion during World Wars I and II, and again after the beginning of the Korean War.<sup>31</sup> The military facility and its associated commerce greatly influenced Wahiawā's community and economy by supplementing the town's pineapple industry. Following World War I, infantry, artillery, and air service units joined the regiments at Schofield Barracks, considerably increasing Wahiawā's population.<sup>32</sup> In the early 1940s to meet the growing needs of the Base for additional housing and institutional capacity, many community buildings were converted for military use. The Office of Civil Defense, for instance, established a medical facility in the buildings formerly housing Wahiawā Elementary School.<sup>33</sup> Similarly, the old Wahiawā Hotel was acquired by the Army for nurses' quarters.<sup>34</sup> Both of these buildings, however, have since been demolished. At one point, the

---

<sup>25</sup> Nedbalek, "The History of Wahiawā", 12.

<sup>26</sup> Ibid.

<sup>27</sup> "Wheeler Army Airfield," [http://en.wikipedia.org/wiki/Wheeler\\_Army\\_Airfield](http://en.wikipedia.org/wiki/Wheeler_Army_Airfield) (accessed March 7, 2014).

<sup>28</sup> "A Short History of Schofield Barracks, *Tropic Lightning Museum Newsletter*, February 1998, 4.

<sup>29</sup> "Schofield Barracks: A Historic Treasure," Tropic Lightning Museum, <http://www.garrison.Hawai'i.army.mil/tlm/files/history.pdf> (accessed July 23, 2013).

<sup>30</sup> "Wheeler Army Airfield."

<sup>31</sup> Ibid.

<sup>32</sup> Ibid.

<sup>33</sup> Hammatt, 11.

<sup>34</sup> Ibid.

base's population would exceed 100,000 people.<sup>35</sup> Schofield's population decreased following WWII but increased again with the start of the Korean War.<sup>36</sup>

## 5.4 Post-War Period, 1945-1979

Wahiawā experienced tremendous growth during the Modern period following World War II, and much of the community's built environment, including its residential subdivisions, commercial buildings, religious facilities, and public places are reflective of this era of intense growth and urbanization.

With the ceasing of hostilities in 1945, the population from Schofield initially decreased, but Wahiawā remained a vital population center for central O'ahu. In the period immediately after the war, Wahiawā reoriented its economy by resuming its focus on agriculture and local commerce, becoming an attractive community for many former military service families, agricultural workers, as well as merchants. Pineapple production rapidly expanded in the post-war period, causing a need for additional housing. School attendance was at a dramatic high, and by 1949, Wahiawā Elementary and a new high school were under construction. Wahiawā High School, constructed in 1948, served the central O'ahu populations. Designed by Associated Architects, the new school combined Schofield High School and Leilehua High School on a new 32-acre site. The school was renamed Leilehua High School in 1955 to honor the original school, which was named for the lehua trees that covered most of the original school grounds.<sup>37</sup>

The immediate housing need for agricultural workers was supplied through a number of plantation camps that consisted of a concentrated cluster of one story, single wall dwellings that exhibited similar plans, exterior forms, trim details, and hipped roofs. Interspersed by unpaved roads, these camps were either aligned near the roads or were situated with random orientations on larger agricultural tracts.

Agricultural production of pineapple continued to rise through the late 1940s to early 1950s until it peaked in 1956-1957 at 30.8 million cases per year and continued at peak levels through 1966.<sup>38</sup> With the onset of the Korean War in the mid-1950s and the subsequent military buildup in the Pacific, the military presence at the Schofield Barracks increased dramatically. With the economic prospects of central O'ahu at its peak, land developers embarked upon significant expansion of the community's housing stock. Former agricultural tracts were soon developed subdivisions of single family homes in the 1950s and 1960s. The Homelani Acres and Grand View, located on the east and west ends of the town are two examples of these types of

---

<sup>35</sup> Nedbelek, "The History of Wahiawā", 12

<sup>36</sup> Tropic Lightning Museum, "A Short History of Schofield Barracks," 1998.

<sup>37</sup> Sakamoto et al, *Hawaiian Modern: The Architecture of Vladimir Ossipoff* (Yale University: New Haven, 2007).

<sup>38</sup> Melissa C. Miller and Linda K. Menton, *Pineapple in Hawai'i: A Guide to Historical Resources* (State of Hawai'i: Honolulu, 1990), xiii.

developments. The 1950s and 1960 represented the most intense period of residential development within the community.

Wahiawā's commerce was supported by a growing number of small businesses, and the town had over a dozen religious facilities. The Wahiawā Shopping Center was constructed in 1959 along California Ave and boasted spaces for 200 cars and 17 tenants, including Foodland, Ben Franklin, and Wahiawā Drug.<sup>39</sup> Several of the community's churches, like Our Lady of Sorrows (1959-1960) and the Olive United Methodist (1964), were also constructed during this time.<sup>40</sup> The original Wahiawā Branch Library, constructed in 1940 as the first branch in the O'ahu library system, was replaced in 1964 with a new modern building made of hollow tile and concrete.<sup>41</sup> Originally organized on a county-wide basis in 1921, and nominally under the supervision of the Library of Hawai'i, branch libraries subsequently came under the supervision of the Library of Hawai'i in 1963.<sup>42</sup> The 1964 Wahiawā Branch Library was constructed as a part of the statewide library system reorganization. The Hawaii State Public Library System remains the only statewide system of libraries in the United States.

The centrally located Wahiawā Botanical Garden was dedicated in 1962. The Hawaiian Sugar Planters Association had leased the 28-acre plot from the City and County of Honolulu beginning in the early 1920s for crop experimentation and to develop a forest preserve.<sup>43</sup> The lease expired in 1949, and the City and County Parks and Recreation department took possession of the land to develop a public botanical garden. The property is steeply sloped with a deep gulch, which was cleared and terraced for planting in the creation of this higher altitude garden.<sup>44</sup>

Pineapple production subsequently declined in the 1970s as a result of competition but remains a significant industry to the state. The pineapple has had a significant economic impact upon the community of Wahiawā and Dole remains one of its primary employers. Schofield Barracks, in addition to the Wheeler Airfield, and East Range continue to serve important military functions.

---

<sup>39</sup> "Bishop to Loan \$380,000 for Wahiawā Center," *Wahiawā Press*, date unknown.

<sup>40</sup> "History Summary," Olive United Methodist Church, [http://oliveumc.org/?page\\_id=102](http://oliveumc.org/?page_id=102) and <http://olswahiawā.org/about.html> (accessed July 30, 2013).

<sup>41</sup> "Dedication of the Wahiawā Branch of the Library of Hawai'i, Hawai'i State Library, July 19, 1965 (on file at Wahiawā Public Library).

<sup>42</sup> Kittelson, David, "No. 2: A Bibliography of Hawaii Library History," *The Journal of Library History* (1966-1972) 5(4): 341.

<sup>43</sup> Jimmie R. White, "Wahiawā Botanical Garden Dedication Set August 24," *Wahiawā Press*, August 8, 1962.

<sup>44</sup> "Mountain Plants To Grow on Misty Garden Terrace," *Wahiawā Press*, January 6, 1965.

6.1 Overall Findings and Eligibility

The Wahiawā survey area encompasses 3,585 TMKs that are largely residential properties (94%), but also includes properties with commercial or industrial (4%), institutional (<1%), public/recreational (<1%), educational (<1%), and religious (<1%), functions. Of the 3,585 TMKs, NRHP eligibility recommendations were provided for 3,283 properties. An additional 199 TMKs were determined to be vacant. Eighty-nine TMKs were identified as part of another survey property, meaning they shared the same address as a different entry even if they were associated with a separate TMK. These instances were noted in the survey spreadsheet with comments directing the reviewer to the appropriate survey entry. The survey teams could not locate 12 of the 3,585 properties and thus did not provide survey data for these entries.

**Table 1. Distribution of Survey Properties (TMKs)**

Eligibility Determination	3,283
Vacant	199
Part of another Survey Property	91
Not found	12
<b>TOTAL PROPERTIES (TMKs)</b>	<b>3,585</b>

Of the surveyed properties, 87% were constructed within the period of significance (1978 or earlier). Of the properties erected prior to 1978, 1,166 resources were recommended to be eligible for National Register listing, either individually (ES) or as contributing resources in a potential historic district (EC). Properties that were recommended eligible as contributing resources should be considered within their context. The National Park Service states that “decisions concerning the significance, historic integrity, documentation, and treatment of properties can be made reliably only when the resource is evaluated within its historic context.”<sup>45</sup> The surrounding setting and integrity of nearby resources contributes to the integrity of setting, feeling and association. Due to the ubiquitous nature of the plantation resource type, if the contextual characteristics of the surrounding district or cluster are not also intact, the contributing eligibility of the individual resource may not stand alone.

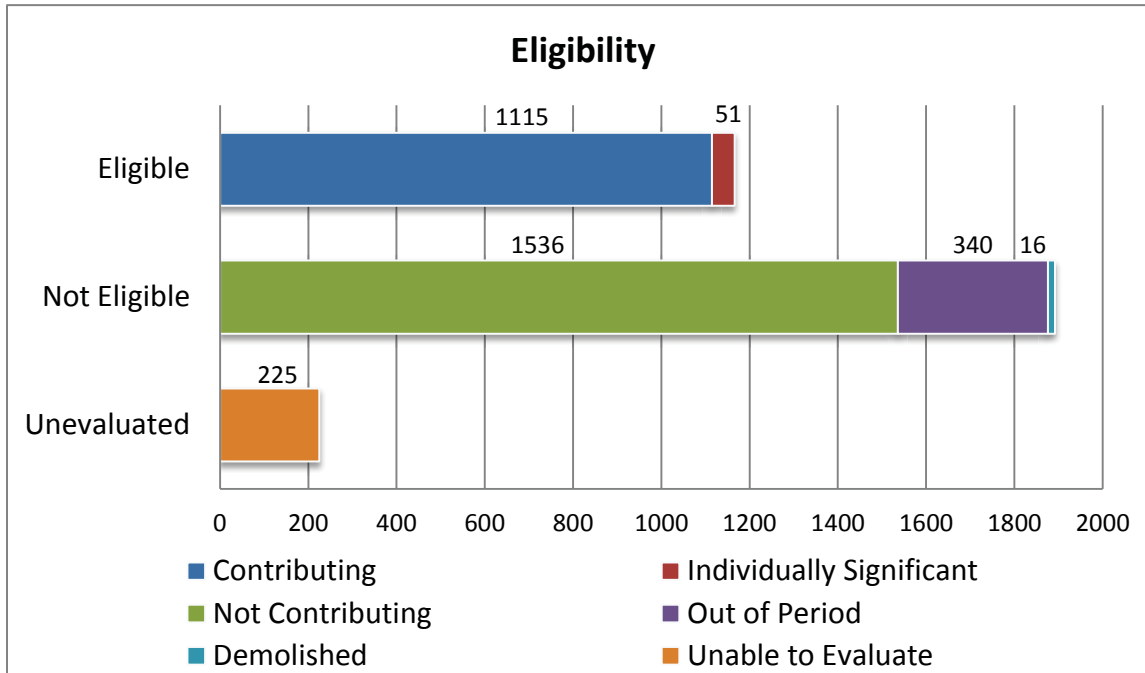
Of the properties constructed within the period of significance, 1536 were found to be not eligible or not contributing. Sixteen (16) resources were demolished (XD) and 340 were constructed after 1978 and are thus out of period (NP). 225 properties were unevaluated, primarily due to their lack of visibility or incorrect locational data.

---

<sup>45</sup> National Park Service, *National Register Bulletin* (National Park Service: Washington D.C., 1997), 1.



**Figure 2. Eligibility of Surveyed Properties**



## 6.2 Character-Defining Features

### Construction Types and Materials

The survey data reveals several common trends in construction types, building materials, and windows. The majority of buildings (61%) are constructed using a single wall frame. Platform framing is used for 19% of survey properties, primarily among more modern buildings. Concrete framing types, including poured concrete or concrete block make up approximately 8% of resources. The remaining resources have curtain wall, steel, or unknown building types. Generally single wall and platform construction are used for residential structures, while other framing methods are used for non-residential buildings.

Tofu block is the most frequently used foundation type, comprising the foundation for 1217 (37%) of survey resources. Slab on grade is the next most frequent foundation type, used for 975 (30%) of resources. Concrete block foundation is used for 593 (18%) properties, with other foundation materials, including piles, concrete square, and lava rock used for the remaining resources.

Roof styles vary considerably among survey resources, while the majority can be grouped as variations of either hipped roofs (59%), or gable roofs (27%). Regional detailing is occasionally applied to the hipped roofs through the use of upturned eaves or a more pronounced Shikoro-yane roof style. An additional 5% of buildings have either a flat or shed roof, corresponding mostly with more contemporary or commercial buildings. Asphalt shingle is the most

common roof material (59%), followed by metal roofing materials, including corrugated roofing, pressed metal shingle or standing seam (18%). Tar paper and torchdown roofing methods are used for 9% of survey properties. Faux shingles, including rubber shake or cementitious shingles are used for 6% of properties, while less than 1% use actual wood shingle or shake. Other materials, including ceramic tile, fiberglass, or unknown materials are used for the remaining resources.

Exterior cladding materials are the most varied among character-defining features, although several common trends are identified. Vertical board is the most common primary cladding type, identified for over 40% of survey properties, applied mostly to residential buildings. Wood panels, including T-111 or plywood sheets, were identified as the primary cladding material for 14% of survey properties. Other wood materials, including board and batten, horizontal board, shake, and shingle, comprise only 4% of survey properties. Concrete materials, including concrete block, panels, or poured concrete were used as primary cladding in approximately 12% of buildings, applied to both residential and non-residential properties. Vinyl was identified on 12% of properties, used most frequently as a replacement siding over vertical board on Plantation style houses. Synthetic wood and stone materials were used on 7% of resources, with stone and stucco each comprising the primary cladding material approximately 1% of survey properties. Other building materials are less-frequently used comprise the remaining 9% of primary cladding materials.

## **Windows**

A variety of primary and secondary window types were identified during the survey. Jalousie windows were the most common, found on 1650 buildings, either as primary or secondary window types. Fixed windows, often used as replacements, were found on 970 buildings. Slider windows were identified on 754 buildings, and an additional 645 buildings, primarily houses, retain original double and single-hung windows. Vinyl windows, found for 264 buildings, were most frequently found on recently constructed resources. Jalousie, awning, fixed, and some vinyl windows were most frequently used to replace original windows.

## **Building and Landscape Features**

Carports, constructed of wood or concrete block, were the most common additional building feature noted during the survey. Additions, were noted for 646 (20%) properties, and were frequently added by raising the original building an additional story. Chimneys are more common in the upland section of Wahiawā rather than the rest of the island, and were noted on approximately 3% of houses, most frequently features of mid-century or contemporary residences, although some of the earliest houses exhibit original lava rock chimneys.

## **Style**

Architectural style is best analyzed by combining common styles into various groups. These groupings are further explored in Section 6.2 to describe the thematic resource types and historic groupings identified in the survey.

The Plantation style stands alone as the most common architectural style in Wahiawā (37%), and is used primarily for residences. In addition, elements of this nearly ubiquitous style, characterized by its simple form type, single-wall construction, hipped roof, vertical board cladding, and horizontal girt, influence design features of more modern and contemporary styles.

As a grouping, Mid-Century Modern styles are most frequent in Wahiawā, identified for 38% of buildings, and include Mid-Century Modern, Contemporary, Modern Commercial, Regional Modern, International and Mansard styles.

Early 20<sup>th</sup> century styles, including Craftsman Plantation, Craftsman, Minimal Traditional, Art Deco, and Revival styles were identified for 7% of survey properties. The combination of Craftsman and Plantation features stood out as a design category of its own; therefore the survey team used the term “Craftsman Plantation” to describe this transitional architectural style type that comprises over half of resources within the early styles grouping.

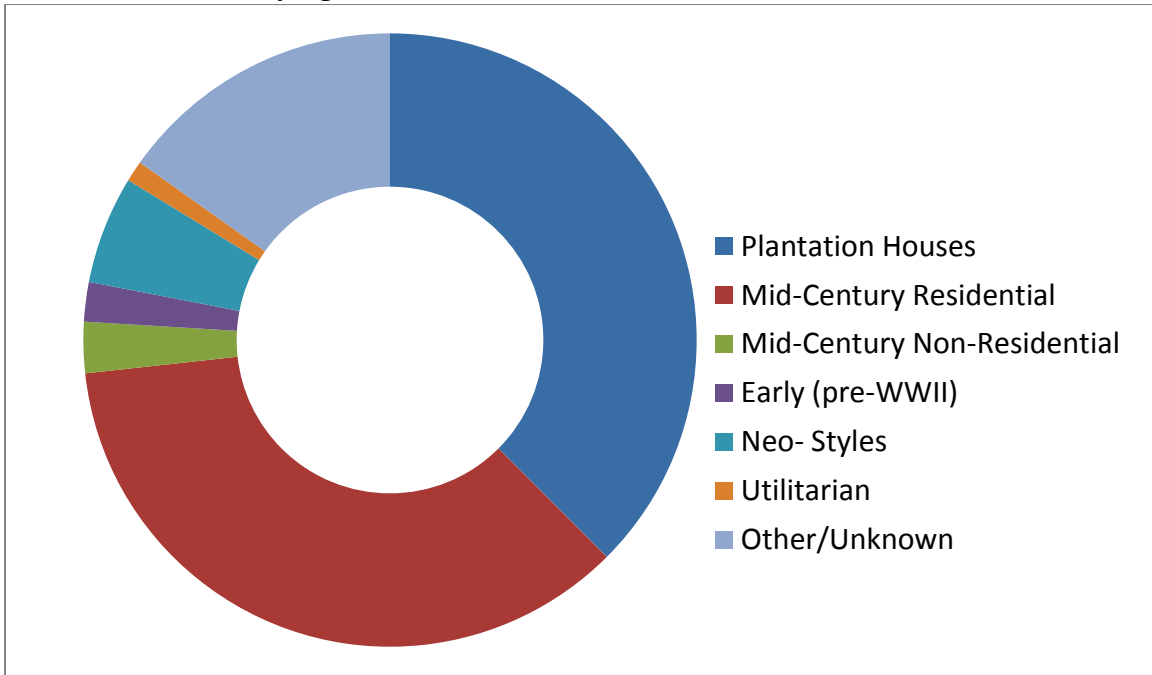
Neo-styles, identified as recent interpretations of traditional architectural styles describe approximately 6% of survey properties and include including Neo-Plantation, Neo-Spanish/Mediterranean, Neo-Craftsman, Neo-Colonial, Neo Expressionist, Neo-Classical, and Neo Tudor. Resources noted with Utilitarian and “other” architectural categories generally lacked distinction or a clear architectural style. These resources accounted for 15 of the survey properties.

The remaining properties were identified “unknown” under the architectural style category. Generally, these resources were unable to be evaluated due to lack of visibility from the public right-of-way.

## 6.3 Resource Types and Groupings

To better organize the historic resource data for Wahiawā, a series of seven historic resource groupings were devised as a means to link time period, function, and common architectural features together and to assist with the mapping analysis. While field crews found significant variations in individual dwelling form types, functions, and materials, certain patterns in chronological development and architectural evolution could be better explained by geospatially plotting these groupings. The survey results are divided into the following seven groupings, in order of resource concentration: Plantation, Mid-Century Modern Residential, Mid-Century Modern Non-Residential, Early/ Pre-WWII, “Neo” Styles, Utilitarian, and Other/Unknown. These groupings address the age range, function, and common features of resources within each category, as well as identify re-occurring integrity issues. Resource frequency and geographic clusters are noted where applicable and inform the planning strategies and recommendations provided as a result of the project.

Figure 3. Resource Groupings



continued page 25

## Plantation

Plantation style buildings were the most common architectural style found in Wahiawā during the RLS survey, applied to 37% of survey properties. Plantation style housing has its roots in the early plantations that were developed on O’ahu in the late 1800s and early 1900s to house agricultural workers. The style can be grouped into two sub-types:

- Craftsman influenced Early Plantation houses (ca. 1900-ca. 1945) (189 properties)
- Mid-Century Plantation style houses (1940-1970) (866 properties)

In general, several key architectural elements help to differentiate the two sub-types. The Craftsman-influenced period of Early Plantation houses, for instance, tend to display prominent horizontal girts or exposed diagonal bracing that bind the vertical board cladding, exposed rafter tails, fenestration consisting of openings typically centered on walls, Craftsman-style and Classical style porches, hip roofs and gable-on-hip roofs, as well as stone or lava rock steps.




1252 Glen Avenue, built 1938.

Mid-Century Plantation dwellings tended to exhibit slender horizontal girts, hidden rafter tails and broader eaves, asymmetrical fenestration with the placement of windows often near the building corners, and concrete or wooden slat privacy walls that shield views of the carport or main entry.



14 Circle Drive, built 1951

Nine Plantation Camps were also found during the survey. These camps contained at least four Early Plantation buildings in what appeared to be a cohesive plan and setting. In addition, chimneys were common in some of the Early Plantation buildings. Common integrity issues included replacement siding, replacement windows, rear additions, in-filled front porches, and loss of material from neglect. There are clusters of Plantation Housing along Lei Awapuhi Place, along Ilima Street, along Kuahiwi Avenue, on Palm Street, on Koa Street, near the eastern terminus of California Street, and along the western portion of Karsten Drive.



2184 California Ave, Plantation Camp, built 1951

## Mid-Century Modern Residential

Mid-Century Modern residences, built between ca. 1940-1979, were the second most common style grouping (36%). This category includes the Mid-Century Modern ranch-type, Contemporary style, and Regional Modern houses. All of the resources share the use of wide, horizontal lines, dramatic panes of plate glass, and the wide use of shed roof carports. The Contemporary style residences are perhaps the most easily identified sub-type in this grouping. These buildings often feature dramatic projecting purlins, trapezoidal windows, decorative concrete block screens and planter boxes, and more elaborate, wood slat front entries. In addition, chimneys were common in some of the more elaborate Contemporary style buildings, and in some of the Mid-Century ranch style buildings. These often signify a slightly higher quality home or a home that is at a slightly higher elevation. The most common integrity issues include replacement windows and siding, enlarged carports, and alterations to the main façade. These resources are clustered on the western edge of Wahiawā off Lauone Loop and Kilani Avenue, along Holoku Place, on Glenview Place, in the center of town around Center Street and Glen Avenue, and at the east end of town along Nonohe Street.



2608 California Avenue, built 1964.

## Mid-Century Modern Non-Residential

Mid-Century Modern non-residential resources are classified as those from ca. 1940-1970. This grouping comprises approximately 3% of survey properties, but includes some of the most prominent buildings in Wahiawā and display character-defining features common during the Mid-20th century. These features include: large panes of glass, projecting eaves and covered walkways, the use of lava rock and other organic materials for applied detailing, patterned concrete block screens, and stripped classical square columns. Common materials include concrete block, poured concrete, lava rock, structural glass, and vertical wood board. These resources include the following styles: Modern Commercial, Mid-Century Modern, Regional Modern, and Mansard. Functions range from schools, a library, commercial banks and retail, and other commercial uses. Common integrity issues include replacement windows and siding.

Though the overwhelming majority of Mid-Century resources in Wahiawā were classified as residential, a significant cluster of Mid-Century commercial and public buildings stand out along

California Avenue between Ohai Street and North Cane Street. This area is considered the most significant non-residential cluster of Mid-Century resources in Wahiawā.

An additional Mid-Century commercial district was identified along South Kamehameha Highway between Avocado Street and California Avenue. Unlike the district on California Street, which largely consists of standalone buildings of a defined style, the buildings along the Highway often share party walls and have more modest street-level architectural treatments. The Wahiawā District Park, located along Glen Avenue and Central Avenue, includes several Mid-Century Modern resources associated with this critical period of growth in Wahiawā.



1145 Glen Avenue – Wahiawā District Park, built 1946.

### Early/Pre-WWII

Although Wahiawā was first settled and developed in the late nineteenth and early twentieth centuries, relatively few resources (2%) remain that depict this era of growth. Early buildings in Wahiawā are those dating from ca. 1900-1947 and include the styles of Craftsman, Minimal Traditional, and Early Commercial. There were also limited properties conveying Colonial Revival, Tudor Revival, Mediterranean Revival, and Art Deco styles. Craftsman Plantation style houses are removed from this discussion of early resources, as they are better described as an essential component within the evolution of Plantation houses. Due to the rarity of remaining early resources in Wahiawā, several properties from this grouping were recommended for further documentation at the ILS level.

These early properties are primarily residential, but select commercial buildings on South Kamameha Highway and North Cane Street retain sufficient integrity to convey the early 20<sup>th</sup> century commercial development of Wahiawā. Materials ranged greatly across the different early styles, but during this time vertical wood board, stucco, and concrete block were common cladding materials. Residential buildings almost always utilized tofu block foundations, while commercial buildings (either during the historic period or sometime after) received slab concrete foundations. Window types also varied greatly, but the residential structures most



often utilized double-hung and slider wood windows. The most architecturally distinguished residences in this resource group date to circa 1910, such as the Peterson Upland Farm residence, and feature prominent chimneys and landscape features made of lava rock.

Common integrity issues for this resource grouping include replacement windows and siding, additions, raised foundations, and the infilling of porches and alterations to primary entrances. Common landscape features include lava rock and concrete block walls (though many of the concrete block walls were added during the Mid-Century), and mature trees and hedges.



52 Kuahiwi Avenue, built 1931.

## Neo Styles

Neo Style resources comprise approximately 6% of survey properties and include Neo-Plantation, Neo-Spanish, Neo-English, Neo-Colonial, and Neo-Expressionist. The lasting influences of the plantation house are evident in the Neo-Plantation style, which integrates the traditional plantation form type, cladding, and horizontal girt into more recent construction techniques. Neo-Spanish resources are most frequently two-story residences with lower story carport and upper story porch, often clad in stucco with arcaded detailing.

Common materials among the Neo Styles grouping are vertical board, composite siding such as Hardie Board and T-111, and concrete block. Form types varied greatly among the Neo Styles. Common landscape features include concrete block and lava rock walls, chain link fences, short hedges, and detached garages and carports. Most of these resources have good integrity because of their recent construction but they were constructed outside of the period of significance. These properties were recommended not eligible for listing in the NRHP.



27 Nanea Avenue, built 2007.

### Utilitarian

Utilitarian resources are very limited in Wahiawā (1%) and include properties that do not serve a typical commercial or residential function, but are generally essential components of public works in Wahiawā. Generally, Utilitarian resources in Wahiawā were constructed around the middle of the 20<sup>th</sup> century (ca. 1940-1970) or later. Several have been substantially altered, or were of an extremely common type with no stylistic detailing (primarily substations). There were no unifying common materials, but Utilitarian resources often utilized metal substructures, had few to no windows, and had stripped decorative detailing overall.



1610 Glen Avenue - Water Tower, built 1960

## Other/Unknown

'Other' resources were almost always non-historic buildings that were constructed with little-to-no architectural detailing and which did not fit into one of the Neo Styles. These buildings that date from ca. 1980-present tended to be modest in size and very simply decorated. They were most often single family residential buildings, built on flag-lots or in small recent developments in Wahiawā. One common feature with these developments is a garage that faces the road and dominates the main façade of the buildings. These garages are in stark contrast with Mid-Century residential resources that predominately feature carports. Attached garages are not common until ca. 1980. Common materials include wood sheet or T-111 exterior cladding, vinyl slider windows, and low-pitched gable or hipped roofs.

Other buildings associated with this style include fast food and strip mall developments constructed ca. 1980 to the present. These resources were void of any artistic detailing or did not fall into any of the Neo Styles. Fast food resources are generally individual single-story buildings surrounded by a parking lot or drive through. They are generally constructed of concrete panels and often share the same lot as other recently constructed commercial buildings.

## 7.0 RECOMMENDATIONS

### 7.1 Intensive Level Survey

Resources that appear individually eligible for the National Register are recommended for Intensive Level Survey (ILS), as the next step in guiding planning recommendations to the state and community regarding historic districts or specific properties to consider for State or National Register designation or target for rehabilitation and community revitalization efforts. ILS documentation requires more research into the history, events, and people associated with the resource, determining facts about the dates, building development, owners or architects, and biographical information about the previous owners and tenants. The ILS also includes documenting more specific information about the condition and physical aspects of the historic place.

The resources that have been elevated to the ILS stage contain good or excellent integrity, are representative of a significant style or building type, may have been designed by a significant architect, or may convey an important event or pattern in history. Further research is necessary to determine the level and period of significance associated with these resources. The bibliography included with this RLS report contains multiple sources to support ILS research during this next level of historic resource analysis.

In total, fifty-five (55) properties, including potential historic districts, were determined to be potentially significant. The summary table below, organized by map sheet number lists more details about each resource (See Appendix A for maps).

**Table 2. Recommended ILS Properties**

Map	TMK	Address	Name (if known)	Year Built	Style	Criteria
1	75025048	2608 CALIFORNIA AVE	house	1964	Contemporary	C
1	75025065	2661 PUNINONI ST	house	1965	Contemporary	C
1	varies	GRAND VIEW TRACT	Potential Historic District	varies	Mid-Century Modern/ Contemporary	A; C
2	75016074	2206 CALIFORNIA AVE D3	house	ca. 1930	Craftsman	C
2	75026034	235 KARSTEN DR	house	1936	Craftsman	C
3, 4	75024003	2184 CALIFORNIA AVE	plantation camp	1951	Plantation Camp	A; C
5	75010003	1987 ALAI PL A	house	1950	Plantation	C
5	75027010	2069 CALIFORNIA AVE	Hidden Valley Estates; Hopper House	ca. 1906	Craftsman Plantation	A; C
8, 10	75011001	1895 EAMES ST	Peterson's Upland Farm (Peterson Farmstead)	ca. 1909	Craftsman	A
10	75007005	1721 CALIFORNIA AVE	house	1929	Plantation	C
11	75001001	1699 WALEA ST	house	1938	Regional Modern	C
11	75002030	34 ULUWEHI PL WAHIAWĀ	house	1939	Craftsman	C
11	75002043	1650 WALEA ST	house	1929	Tudor Revival	
11	75007087	62 HOOMAHA ST WAHIAWĀ	house	1925	Mediterranean Revival	
12	75003028	1627 EAMES ST	house	1926	Craftsman Plantation	A; C
14	75017027	1621 GLEN AVE	Iglesia Ni Cristo	1949	Mid-Century Modern	A, C
14	75021006	1610 GLEN AVE	water tower	1960	Utilitarian	A, C
15	74018001	1515 CALIFORNIA AVE	Leilehua High School	ca. 1950	Mid-Century Modern	A
15	74018031	1445 CALIFORNIA AVE	Wahiawā United Methodist Church	1960	Mid-Century Modern	A

15	74018004	1403 CALIFORNIA AVE	Our Lady of Sorrows Parish	1960	Mid-Century Modern	A; C
16	75002033	25 ULUWEHI ST	house	1940	Plantation	C
18	76001003	275 ROSE ST	Wahiawā Middle School	c. 1950	Mid-Century Modern	A; C
19	74016014	1307 CALIFORNIA AVE	plantation camp	1941	Plantation Camp	A; C
19	74017001	1396 CALIFORNIA AVE	Wahiawā Botanical Garden	1978	Regional Modern	A
20	75005007	1402 GLEN AVE	Wahiawā Elementary School	ca. 1960	Mid-Century Modern	A
21	71001014	414 KOA ST	plantation camp	1950	Plantation Camp	A; C
22	74005012	279 PALM ST	Wah Mun School	1939	Plantation	A
22	74007004	247 KOA ST	House	1941	Minimal Traditional	A
23	74006020	960 CENTER ST	Wahiawā Medical Center	1957	Regional Modern	A; C
23	74007010	1044 KILANI AVE	1044 Kilani Ave Apartments	1957	International	C
23	74017003	1145 GLEN AVE	Wahiawā District Park	1946	Mid-Century Modern	A; C
23, 26	varies	MID-CENTURY CIVIC/COMMERCIAL DISTRICT	Potential Historic District	Varies	Mid-Century Modern/Contemporary	A; C
25	74002045	127 KUAHIWI AVE	House	ca. 1930	Craftsman Plantation	C
25	74002049	248 KUAHIWI AVE	House	1926	Craftsman Plantation	C
25	74002051	236 KUAHIWI AVE	House	1926	Craftsman Plantation	C
25	74002055	172 KUAHIWI AVE	House	1926	Craftsman Plantation	C
25	74003013	52 KUAHIWI AVE	House	1931	Craftsman	C; A
26	74004003	730 CALIFORNIA AVE	First Hawaiian Bank	1961	Mid-Century Modern	A; C
26	74004008	54 WESTERVELT ST	Central O'ahu Christian Church	1940	Minimal Traditional	A
26	74004009	115 LEHUA ST	U.S. Post Office	1968	Mid-Century Modern	A; C
26	74004070	820 CALIFORNIA AVE	Wahiawā Public Library	1968	Mid-Century Modern	A
26	74005027	251 LEHUA ST	House	1941	Plantation	A; C
26	74006004	128 LEHUA ST	Wahiawā General Hospital	1942/1965	Mid-Century Modern	A

26	74004017	538 CALIFORNIA AVE	Seto Chan Building	1935	Early Commercial	A; C
28	73004027	66 ILIMA ST	Plantation camp	1925	Plantation Camp	A; C
28, 29	varies	DOWNTOWN COMMERCIAL DISTRICT	Potential Historic District	varies	Early Commercial/ Mid-Century Modern	A
28, 32-35	varies	HOMELANI ACRES	Potential Historic District	varies	Mid-Century Modern/ Contemporary	A; C
29	73002037	63 S KAMEHAMEHA HWY	Commercial building	1942	Modern Commercial	A; C
29	73002074	43 S KAMEHAMEHA HWY	Commercial building	1939	Modern Commercial	A; C
29	74001011	174 S KAMEHAMEHA HWY	Kunihiro Building	1949	Moderne	A; C
30	73002089	226 OLIVE AVE	House	1923	Plantation	C
30	73003009	43 CYPRESS AVE E	House	1921	Unknown	
30-32, 36	varies	GARDEN AND TASHIRO TRACTS	Potential Historic District	Varies	Plantation/ Contemporary	
33	73006077	378 MALA ST	Quonset huts	1942	Utilitarian	A
33	73015076	225 LANIALII ST	House	1960	Contemporary	C

## 7.2 Potentially Significant Individual Properties

Nearly all of the ILS properties are potentially individually significant and eligible for NRHP listing. These properties are organized below by the resource groupings discussed in the data summary (Section 6.2).

### Plantation

Plantation style buildings elevated to the ILS stage were either done so individually or as part of a Plantation Camp. Plantation Style houses retain good or excellent integrity as well as character-defining features such as girts, front porches, stone or concrete steps, lava rock detailing, and classical porch supports. These are considered significant characteristics of the style.

All eligible Plantation Camps were forwarded to this ILS list to determine the most significant groupings of resources. Plantation Camps recommended for further ILS include:

- 2184 California Avenue. This cluster, constructed ca. 1951, contains the largest collection of Plantation Style housing found during the RLS.
- 1307 California Avenue. This smaller plantation cluster was constructed in ca. 1941 and includes buildings along both Hauola and California Avenues.

- 414 Koa Street. This medium size cluster, constructed ca. 1950, contains very intact early Plantation style housing at the northern terminus of Koa Street.
- 66 Ilima Street. This small cluster of ca. 1925 buildings is located at the eastern end of Ilima Street, and contains a significant concentration of early buildings in Wahiawā.

Individual Plantation style buildings elevated to the ILS stage include:

- 226 Olive Avenue (1923)
- 1627 Eames Street (1926)
- 248 Kuahiwi Avenue (1926)
- 236 Kuahiwi Avenue (1926)
- 172 Kuahiwi Avenue (1926)
- 1721 California Avenue (1929)
- 127 Kuahiwi Avenue (ca.1930)
- 1987 Alai Place A (1950)

### **Mid-Century Modern residential**

Mid-Century residential resources that retain exceptional integrity or design features are recommended for ILS research. These include:

- 1044 Kilani Avenue Apartments (1957)
- 2608 California Avenue (1964)
- 2661 Puninoni Street (1965)
- 225 Lanialii Street (1960)

In addition, if any of the Mid-Century neighborhoods are considered for historic district listing, it is recommended that representative examples from within the potential district also be documented at the ILS level.

### **Mid-Century Modern Non-Residential**

Civic resources, schools, religious facilities, and commercial buildings that retain good or excellent integrity and convey potentially significant events in history or are expressive of exceptional architectural design are recommended for ILS. Most Wahiawā resources in this category were constructed during the Mid-Century Modern period. These include:

- 1515 California Avenue: Leilehua High School (1948)
- 174 S Kamehameha Highway: Kunihiro Building (1949)
- 1621 Glen Avenue: Iglesia Ni Cristo (1949)
- 275 Rose Street: Wahiawā Middle School (ca. 1950)
- 960 Center Street: Wahiawā Medical Center (1957)
- 1402 Glen Avenue: Wahiawā Elementary School (ca. 1960)
- 1445 California Avenue: Wahiawā United Methodist Church (1960)
- 1403 California Avenue: Our Lady of Sorrows Parish (1960)
- 730 California Avenue: First Hawaiian Bank (1961)

- 128 Lehua Street: Wahiawā General Hospital (1942; 1965)
- 115 Lehua Street: U.S. Post Office (1968)
- 820 California Avenue: Wahiawā Public Library (1968)
- 1396 California Avenue: Wahiawā Botanical Garden (1978)

## Early/Pre-WWII

Wahiawā experienced several decades of growth during the early 20<sup>th</sup> century, however; relatively few resources remain that reflect this period. Pre-World War II resources are thus limited and may express significant building types or convey important aspects of early development in Wahiawā. Early/Pre-WWII resources recommended for ILS include:

- 2069 California Avenue (1907): Hopper House (listed on State Register but further documentation may be necessary)
- 1895 Eames Street: Peterson's Upland Farm and farmhouse (c. 1910 – c.1960)
- 1650 Walea Street (1929)
- 62 Hoomaha Street (1925)
- 2206 California Avenue D3 (ca. 1930)
- 52 Kuahiwi Avenue (1931)
- 538 California Avenue: Seto Chan Building (1935)
- 235 Karsten Drive (1936)
- 1699 Walea Street (1938)
- 34 Uluwehi Place (1939)
- 279 Palm Street: Wah Mun School (1939)
- 43 S Kamehameha Highway: Commercial Building (1939)
- 54 Westervelt Street: Central O'ahu Christian Church (1940)
- 25 Uluwehi Street (1940)
- 247 Koa Street (1941)
- 251 Lehua Street (1941)
- 63 S Kamehameha Highway: Commercial Building (1942)

## Utilitarian

- 1610 Glen Avenue: Water Tower (1960)
- 378 Mala Street: Quonset Hut Grouping (1942)

## Other/Unknown

- 43 Cypress Avenue E: limited visibility, (1921)



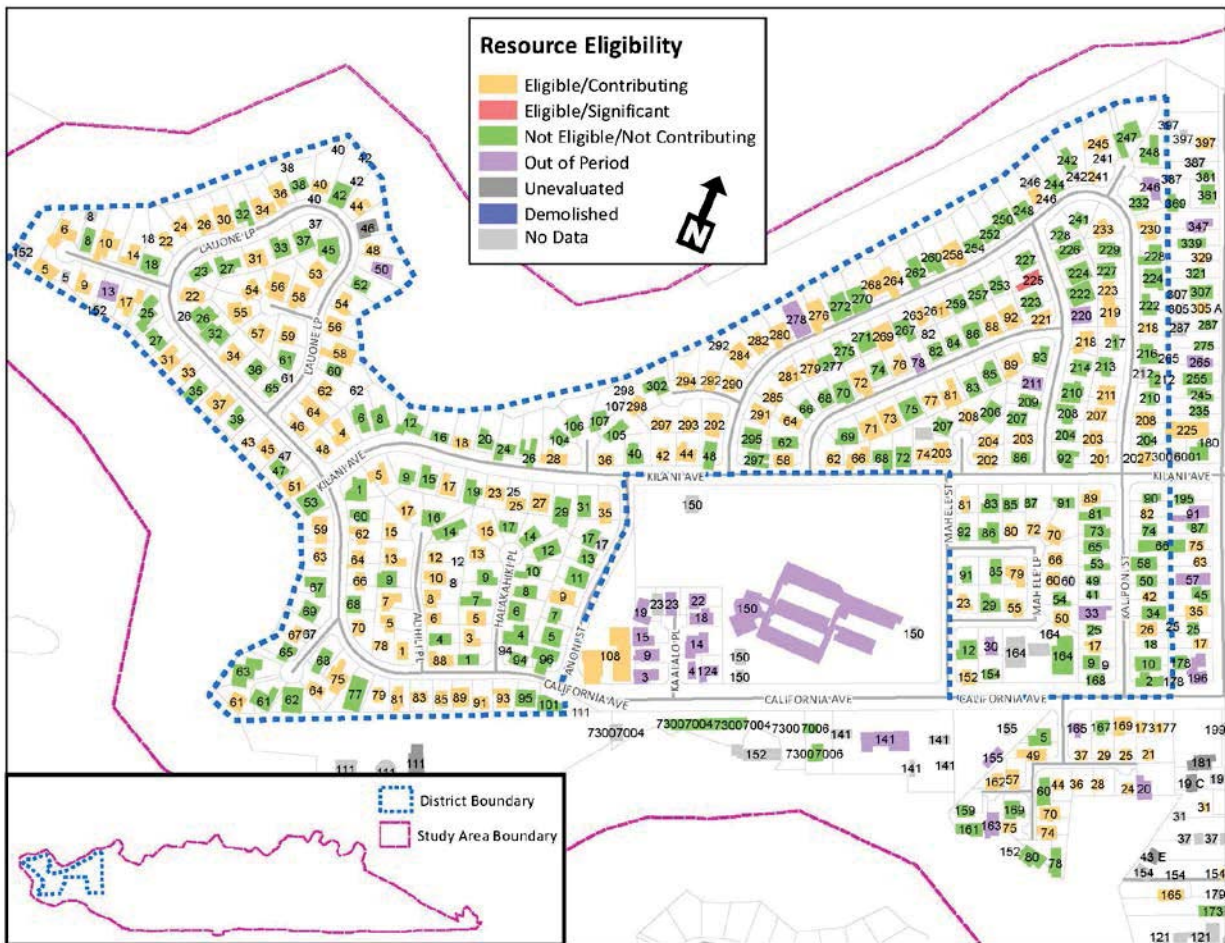
### 7.3 Potential Historic Districts

Nine potential Historic Districts have been identified. Some of these, such as the Wahiawā Botanical Garden, Wahiawā District Park, or Peterson’s Upland Farm are individual properties but contain multiple resources.

#### Mid-Century Residential District, Homelani Acres,

Within this area are many eligible Contemporary and Mid-Century residential resources of good to excellent integrity. Character-defining features of this area include chimneys, exposed purlin rafters, large panes of glass and clerestories, meandering interconnecting roads, and decorative wood and concrete entry screens.

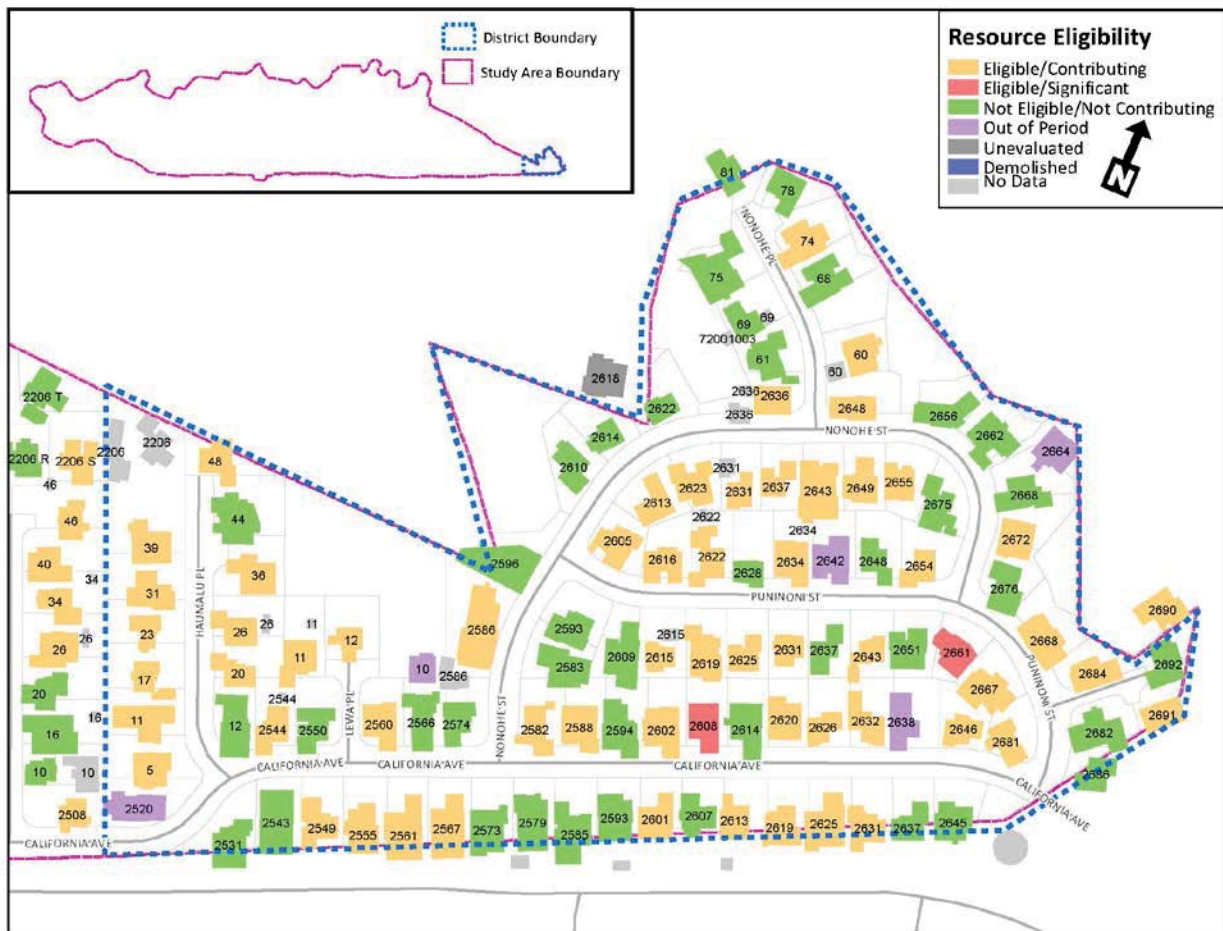
Figure 4. Homelani Acres Potential Historic District Map



### Mid-Century Residential District, Grand View Tract

This area features a significant concentration of eligible Contemporary and Mid-Century residential dwellings that exhibit good to excellent integrity. Character-defining features of this area include chimneys, exposed purlin rafters, large panes of glass and clerestories, meandering interconnecting roads, and decorative wood and concrete entry screens.

**Figure 5. Grand View Tract Potential Historic District Map**



### Mid-Century Civic & Commercial District

A significant cluster of Mid-Century commercial and public buildings are situated along California Avenue between Ohai Street and North Cane Street. This area contains many eligible Mid-Century Modern buildings that utilize dramatic eaves and brackets, decorative concrete block screens, and organic materials to create a cohesive feeling of place. This includes the Wahiawā Public Library, 723 California Avenue, and others that have been identified in the survey data and in Figure 6.

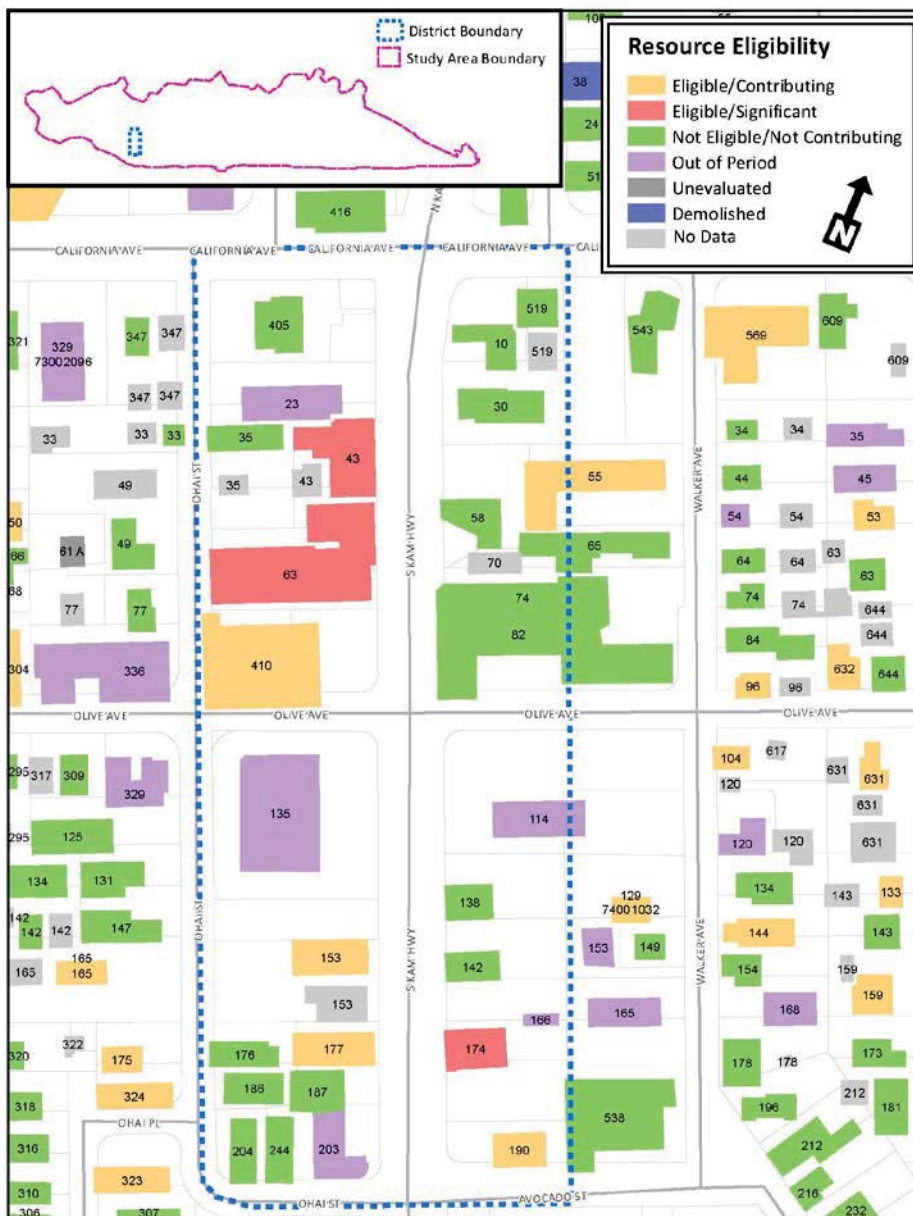
**Figure 6. Civic & Commercial Potential Historic District Map**



### Commercial Downtown District

An early and Mid-Century commercial district was identified along South Kamehameha Highway between Avocado Street and California Avenue. Unlike the district on California Street which largely consists of standalone buildings of a defined style, the buildings along the Highway often share party walls and have a less elaborate street-level presence. These buildings are associated Wahiawā’s early and mid-century commercial development. Further documentation at the ILS level may inform planning recommendations for downtown revitalization efforts, funding opportunities, and future Urban Renewal District guidelines.

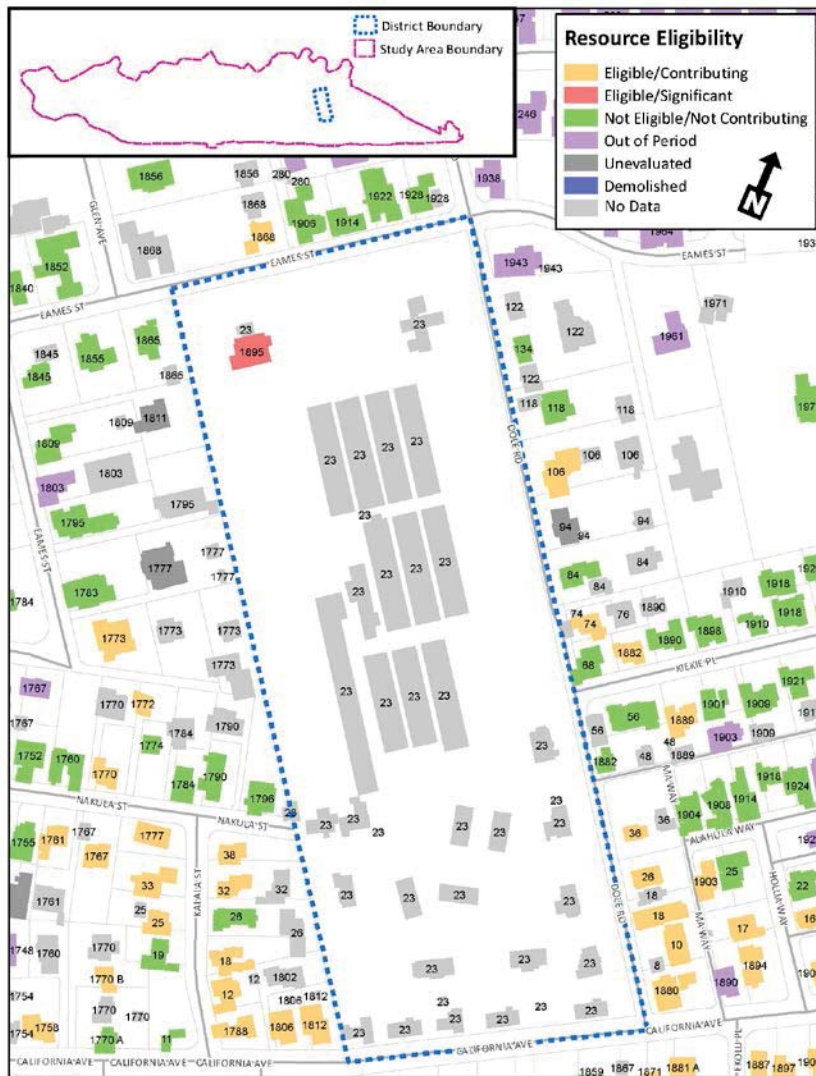
**Figure 7. Commercial Downtown Wahiawā Potential Historic District Map**



## Peterson's Upland Farm

Located at 1895 Eames Street, the Peterson farmstead includes a farmhouse several (12+) poultry farm buildings, many of which are not visible from public right-of-way, and several smaller residential buildings. The farmhouse boasts a lava rock chimney. There is a newer house near the corner of Dole Road and Eames Street with T-111 siding. Overall, the farmstead may be eligible as an agricultural district and as the last surviving large-scale farm in Wahiawā. More research and an on-site ILS are necessary to better understand the complex's significance.

**Figure 8. Peterson's Upland Farm Potential Historic District Map**

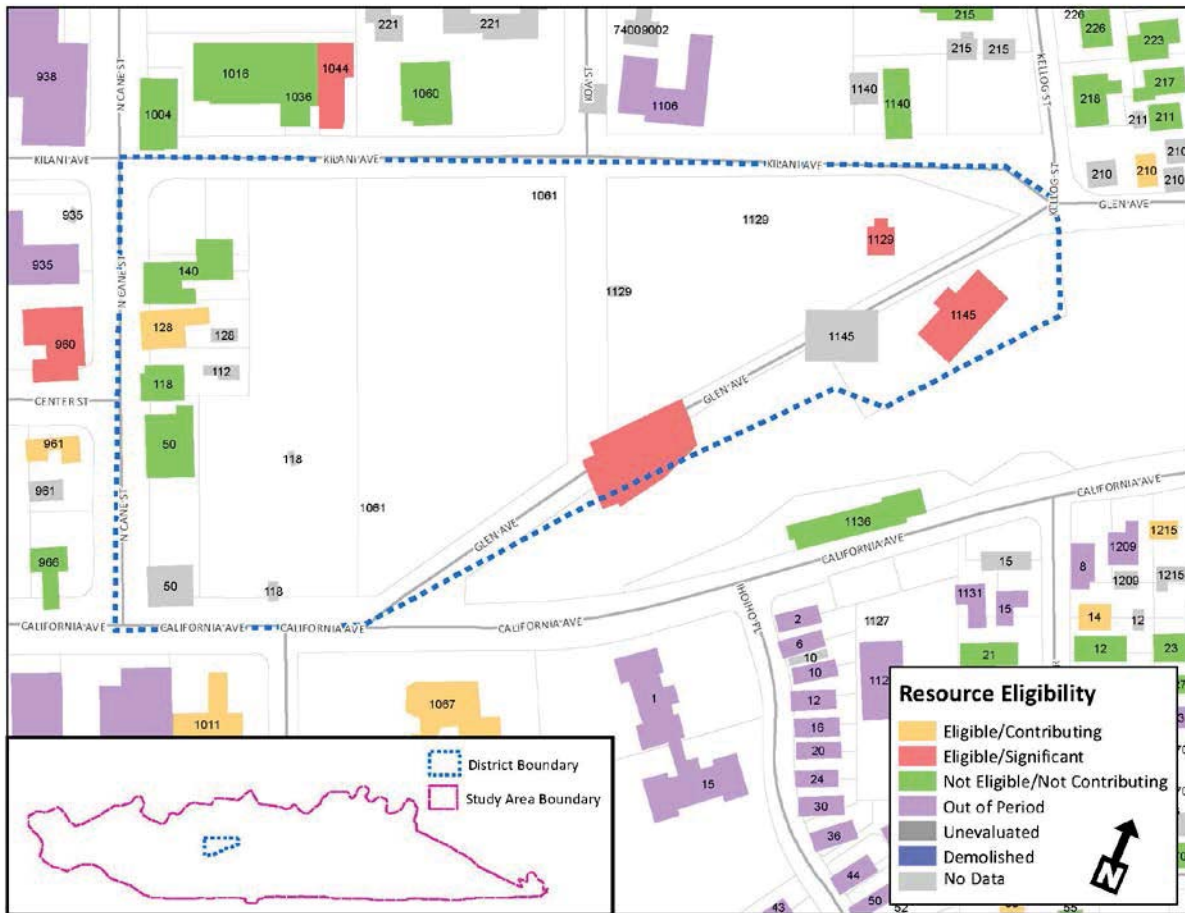


\*Because this potential historic district is contained within a single TMK property, only one resource is highlighted. However, it is anticipated that ILS documentation will illustrate that multiple resources within the district boundary would be eligible and contribute to the integrity and significance of the potential historic district.

## Wahiawā District Park

The Wahiawā District Park includes three main buildings, a pool, a skate park, fields, and auxiliary buildings. The 1946 park also contains landscape features such as mature landscaping, lava rock walls, a bridge, and other features. The district is located on the eastern side of the potential Mid-Century Civic and Commercial District, and could be potentially combined to create a much larger historic district. This park is a significant public feature from the Post-World War II period and has been very well maintained.

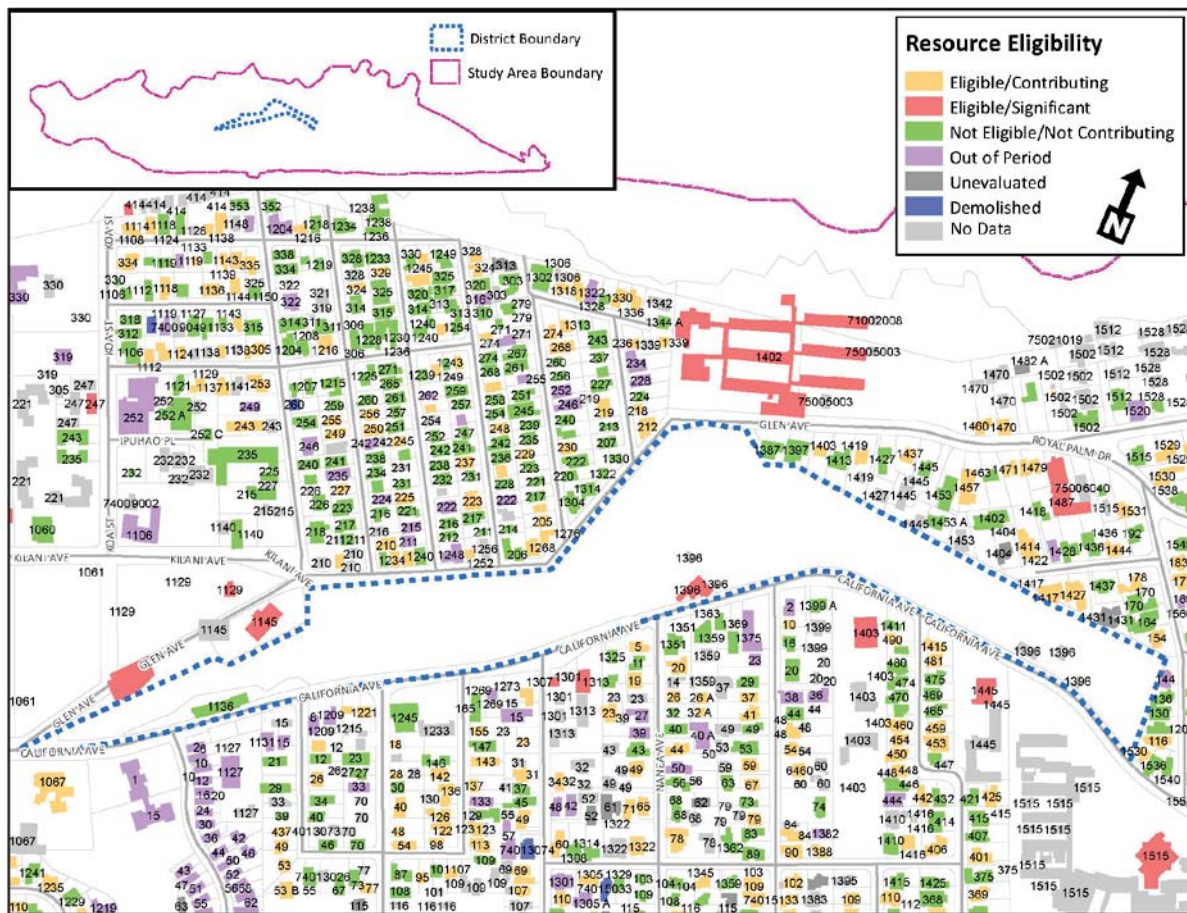
**Figure 9. Wahiawā District Park Potential Historic District Map**



### Wahiawā Botanical Garden

The Wahiawā Botanical Garden includes a visitor center, public restrooms, a gazebo, and small maintenance buildings. The property reflects several eras of development, with its primary period of significance being associated with City and County occupancy and development of the gardens between 1950 and 1978. The main building, constructed in 1978, though not 50 years old, also contributes to the significance of the gardens. An ILS is necessary to fully document the gardens and associated buildings, and to better understand the resource’s significance.

**Figure 10. Wahiawā Botanical Gardens Potential Historic District Map**



\*Because this potential historic district is contained within a single TMK property, only one resource is highlighted. However, it is anticipated that ILS documentation will illustrate that multiple resources within the district boundary would be eligible and contribute to the integrity and significance of the potential historic district.

### Garden and Tashiro Tracts

The Garden and Tashiro Tracts is a potential residential historic district on the south side of California Avenue, east of Homelani Acres and located on Lei Awapuhi Place and Lei Aloalo Place. The district consists of modest Plantation and Contemporary styled residences with good integrity situated on a series of cul-de-sacs. An ILS is necessary to gain a better understanding of how this small area evolved over time and its larger significance within the development of Wahiawā in the mid-twentieth century.

**Figure 11. Garden and Tashiro Tracts Potential Historic District Map**







## 7.4 Potential Multiple Property Documentation Groupings

In addition to potential NRHP-listed properties and National Register historic districts, the large number of residential properties that maintain individual significance makes the development of a National Register Multiple Property Document (MPD) an additional consideration. An MPD would assist in the development of a more complete historic context that would include more precise chronological periods, geographic or neighborhood divisions, and a historical narrative that covers major historical themes. An MPD would function as a critical management tool as it would help to establish registration requirements, integrity considerations, and contextual information that make it easier for interested property owners to list their property in the National Register. An MPD would help to protect and gain a better understanding of some of the early resources in Wahiawā that are not necessarily joined by geographic proximity.



**75 Kuahiwi Avenue, built in 1934, is representative of the types of residences that may be a good candidate for a National Register listing under an MPD.**

Many of the most significant resources in Wahiawā are the early Plantation and Craftsman style residential buildings. The predicable front-gabled, hip roof form type, classical and Craftsman detailing, entry steps and porches, and tofu block foundations are unique to early Plantation style housing and epitomize early development in the town of Wahiawā. During the time that many of these houses were being built, plan books and pre-drafted house designs were circulating the Island and used by many early settlers long after the plantations closed. One such book, “Homes in Hawai’i” from the Lewers and Cooke LTD, shows in detail how the Plantation style buildings were designed and constructed and is a valuable tool for understanding the common form types associated with the Plantation style during the early-

20<sup>th</sup> century.<sup>46</sup> An MPD for this style type would increase the body of knowledge on the subject of early Plantation buildings in Central O’ahu, as well as state-wide. These buildings represent the earliest surviving resources in Wahiawā, and they retain many of their original character-defining features. Documenting and protecting these resources is recommended as a priority.

## 7.5 Other Historic Preservation Planning Strategies

The town of Wahiawā has multiple options for moving forward with preservation planning, even before any National Register nominations are completed or accepted. These include, but are not limited to:

- Using the RLS to help develop Urban Renewal District guidelines for commercial properties that would help preserve the remaining historic commercial buildings, while making sure new commercial buildings are designed to complement the existing historic buildings. Design standards for the historic Downtown of Wahiawā would help to conserve a unified level of historic integrity for significant historic properties, cohesive downtown character, and character-defining design elements.
- Information collected could be expanded and elaborated on to create a public education program, or educational publication, with the goal of raising awareness of historic preservation opportunities and the community’s history. There are many additional educational opportunities available, including supporting the Wahiawā Historical Society, teaming with local schools to conduct historic research of local buildings or neighborhoods, or encouraging high school student to conduct research and building assessments of potentially significant structures.
- Tourism related activities, such as walking tours, reenactments, bed and breakfast development, and interpretive plaques would aid in putting Wahiawā’s history at the forefront of city marketing and economic development. These are fairly easy to develop, and there is often grant funding available from state or federal sources.
- The town could also use the survey data to create a ‘Most Endangered’ list to better understand the most significant resources that are also facing a significant threat, and also prioritize resources for rehabilitation. This could be from encroaching development, the inappropriate alterations and additions at a neighborhood level, or other natural and manmade threats.

---

<sup>46</sup> Lewers & Cooke, “Homes in Hawai’i”, Lewers & Cooke, LTD: Honolulu.

- “Bishop to Loan \$380,000 for Wahiawā Center,” *Wahiawā Press*, date unknown (on file at Wahiawā Public Library).
- Chang, Carol. “Historic Hopper House bought by Mililani nurse,” April 6, 1989 (on file at Wahiawā Public Library).
- Chang, Carol. “Strong memories still flourish despite empty Wah Mun School,” *Wahiawā Press*, February 23, 1989 (on file at Wahiawā Public Library).
- City and County of Honolulu Building Department. Certificate of Occupancy, Wahiawā Branch Library, June 7, 1965 (on file at Wahiawā Public Library).
- City and County of Honolulu Department of Planning & Permitting. Honolulu Land Information System (HoLIS). <http://gis.hicentral.com/> (accessed July 19, 2013).
- “Contract awarded to build new Post Office at Wahiawā,” *Wahiawā Press*, January 10, 1968 (on file at Wahiawā Public Library).
- Davis, Dorothy. “Pineapple Festival – Wahiawā,” *Paradise of the Pacific* 10, (October 1950): 41-49.
- “Dedication of the Wahiawā Branch of the Library of Hawai’i, Hawai’i State Library, July 19, 1965 (on file at Wahiawā Public Library).
- Dole Food Company. “Timeline: History,” Dole Food Company, <http://www.dole.com/Company-Info/Timeline> (accessed July 19, 2013).
- “‘Dream’ School at Wahiawā: Million dollar structure represents the latest in planning and construction,” publication unknown, 1948? (on file at Wahiawā Public Library).
- “Ground Broken for Wahiawā’s First Shopping Center,” *Wahiawā Press*, August 2, 1958 (on file at Wahiawā Public Library).
- Hammatt, Hallett H., David W. Shideler, and Melanie M. Mann. *An Archaeological and Cultural Impact Evaluation for the Proposed Wahiawā Community Transit Center, Wahiawā Ahupua`a, Wahiawā District, Island of O`ahu*. Cultural Surveys Hawai’i Inc., 2002.
- Hamilton, Lilace. “Beloved Pastor Retires as New Unit Dedicated,” *Wahiawā Press*, October 14, 1964 (on file at Wahiawā Public Library).
- Handy, E.S. Graighill and Elizabeth Handy. *Native Planters of Old Hawai’i: Their Life, Lore, and Environment*. Honolulu: Bishop Museum Press.

Hawai'i State Historic Preservation Division. *Draft Guidelines for Historic Resources Surveys*. State of Hawai'i Department of Land and Natural Resources, January 2013.

Hawai'i State Historic Preservation Division. *Standards and Guidance for the Creation of Cultural Resources Geospatial Data*, Version 1.1.0. State of Hawai'i Department of Land and Natural Resources, 2013.

"History Summary," Olive United Methodist Church website.  
[http://oliveumc.org/?page\\_id=102](http://oliveumc.org/?page_id=102) and <http://olsWahiawā.org/about.html> (accessed July 30, 2013).

Hibbard, Don J., ed. *Buildings of Hawaii*. Charlottesville: University of Virginia Press, 2011.

Jay, Robert. *The Architecture of Charles W. Dickey: Hawaii and California*. Honolulu: University of Hawai'i Press, 1992.

Lewers & Cooke. *Homes in Hawaii: Suggestions for the Home Builder*. Lewers & Cooke LTD, Lowell Angell Collection, Honolulu, ca. 1926 (on file at Hawai'i State Historic Preservation Division).

"Long Anticipated Fieldhouse is Coming into Home Stretch," publication and date unknown (on file at Wahiawā Public Library).

Lormand, Bob. "Wahiawā Historical Society," Wahiawā Historical Society website.  
<http://Wahiawāhistoricalsoc.com/> (accessed July 17, 2013).

"Methodist Dignitaries Consecrate Olive Church," *Wahiawā Press*, September 23, 1964 (on file at Wahiawā Public Library).

Miller, Melissa C. and Linda K. Menton, *Pineapple in Hawai'i: A Guide to Historical Resources*, State of Hawai'i: Honolulu, 1990.

Monahan, Robert. "Mayor's Budget to Ask Gulch Food Bridge Funds," October 28, 1960 (on file at Wahiawā Public Library).

"Mountain Plants To Grow on Misty Garden Terrace," *Wahiawā Press*, January 6, 1965 (on file at Wahiawā Public Library).

National Park Service. *Guidelines for Local Surveys: A Basis for Preservation Planning*, *National Register Bulletin*. National Park Service: Washington D.C., 1985.

National Park Service. *How to Apply the National Register Criteria for Evaluation*, *National Register Bulletin*. National Park Service: Washington D.C., 1997.

Nebalek, Lani. *Wahiawā*. Mililani, Hawai'i: Wonder View Press, 1984.

Neil, Meredith, J. *Paradise Improved: Environmental Design in Hawaii*. Charlottesville, VA: The University Press of Virginia, published for The American Association of Architectural Bibliographers, 1971.

Our Lady of Sorrows. *Our Lady of Sorrows Church, Wahiawā, Hawaii, Golden Anniversary 1939 – 1989*. (On file at Wahiawā Public Library).

Pacific Rim Regional Association of RC&D Councils, “Wahiawā Reservoir/Lake Wilson”.  
[http://www.google.com/url?sa=t&rct=i&q=&esrc=s&frm=1&source=web&cd=4&sqi=2&ved=0CE4QFjAD&url=http%3A%2F%2Fwww.pacrimrcd.org%2Ffiles%2FWahiawā%2520Reservoir%2520Project.pdf&ei=nj74UbyAA8rXyAHzsYGoDg&usg=AFQjCNEShp6XL57DnmCmdC\\_i3aZWRnCLqA&sig2=OEuShGfK2qbdAVcWD\\_wycQ](http://www.google.com/url?sa=t&rct=i&q=&esrc=s&frm=1&source=web&cd=4&sqi=2&ved=0CE4QFjAD&url=http%3A%2F%2Fwww.pacrimrcd.org%2Ffiles%2FWahiawā%2520Reservoir%2520Project.pdf&ei=nj74UbyAA8rXyAHzsYGoDg&usg=AFQjCNEShp6XL57DnmCmdC_i3aZWRnCLqA&sig2=OEuShGfK2qbdAVcWD_wycQ) (accessed July 30, 2013).

Rensel, Jan & Margaret Rodman eds. *Home in the Islands: Housing and Social Change in the Pacific*. Honolulu: University of Hawai'i Press, 1997.

Rhodes, Daisy Chun. *Passages to Paradise: Early Korean Immigrant Narratives from Hawai'i*. Los Angeles: Koreana Keimyung-Baylor University Press, 1998? (on file at Wahiawā Public Library).

Rutherford, Gerda. “Gerda Rutherford’s Historical Series of Wahiawā from News Articles Appearing in the Wahiawā Press from July 30, 1969 – October 8, 1960,” (on file at Wahiawā Public Library).

Rutherford, Gerda. “Monarchy Goes, Wahiawā Gets Start,” *Wahiawā Press*, July 30, 1969.

Sakamoto, Dean, Karla Britton, and Diana Murphy. *Hawaiian Modern: The Architecture of Vladimir Ossipoff*. Yale University: New Haven, 2007.

“Scenes from Historical “Pageant in Wahiawā Pineapple Festival,” October 5, 1950 (on file at Wahiawā Public Library).

“Schofield Barracks: A Historic Treasure,” Tropic Lightening Museum website.  
<http://www.garrison.Hawai'i.army.mil/tlm/files/history.pdf> (accessed July 23, 2013).

Seckel, Harry W. *Hawaiian Residential Architecture*. Honolulu: bishop Museum Press, 1954.

“Shopping Center Salutes Six Successful Years,” *Wahiawā Press*, June 30, 1965 (on file at Wahiawā Public Library).

Southworth, Michael and Eran Ben Joseph, “Street Standards and the Shaping of Suburbia,” *APA Journal* (Winter 1995): 73-77.

“Timeline: History,” Dole Food Company website. <http://www.dole.com/Company-Info/Timeline> (accessed July 19, 2013).

Tropic Lightning Museum. "A Short History of Schofield Barracks," 1998 (on file at Wahiawā Public Library).

Tropic Lightning Museum. "Schofield Barracks: A Historic Treasure," Tropic Lightning Museum, <http://www.garrison.Hawai'i.army.mil/tlm/files/history.pdf> (accessed July 23, 2013).

Wahiawā Hongwanji Mission. "60<sup>th</sup> Anniversary Celebration: 1908 – 1968," 1968 (on file at Wahiawā Public Library).

Wahiawā Folk Would Prefer that City Build Footbridge, November 4, 1960 (on file at Wahiawā Public Library).

"Wahiawā Hospital to Build New Unit," *Wahiawā Press*, December 15, 1965 (on file at Wahiawā Public Library).

"Wahiawā Reservoir (Lake Wilson)," date unknown (on file at Wahiawā Public Library).

White, Henry. *James D. Dole: industrial pioneer of the Pacific, founder of Hawaii's pineapple industry*. Princeton: Newcomen Publications, 1957.

White, Jimmie R. "Wahiawā Botanical Garden Dedication Set August 24," *Wahiawā Press*, August 8, 1962 (on file at Wahiawā Public Library).

"Whitmore Village," *Paradise of the Pacific*, October, 1950 (on file at Wahiawā Public Library).

Yamamoto, Michael T., Nina Yuriko (Ota) Sylva, and Karen N. Yamamoto. *Waipahu ... Recollections from a Sugar Plantation Community in Hawaii*. Date unknown (on file at Wahiawā Public Library).



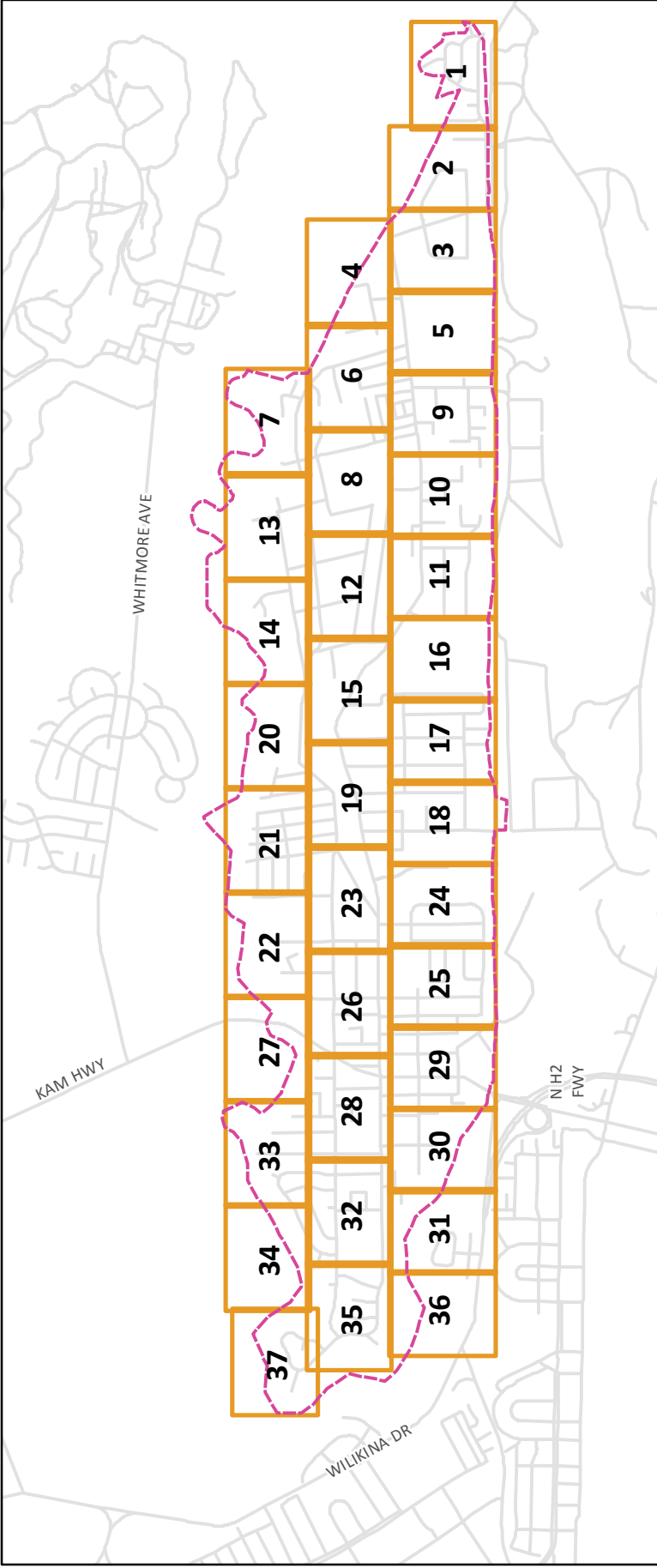




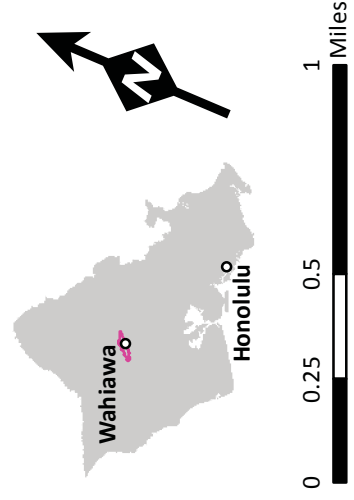
APPENDIX A

SURVEY MAPS





## Wahiawa Historic RLS Field Maps December 2013



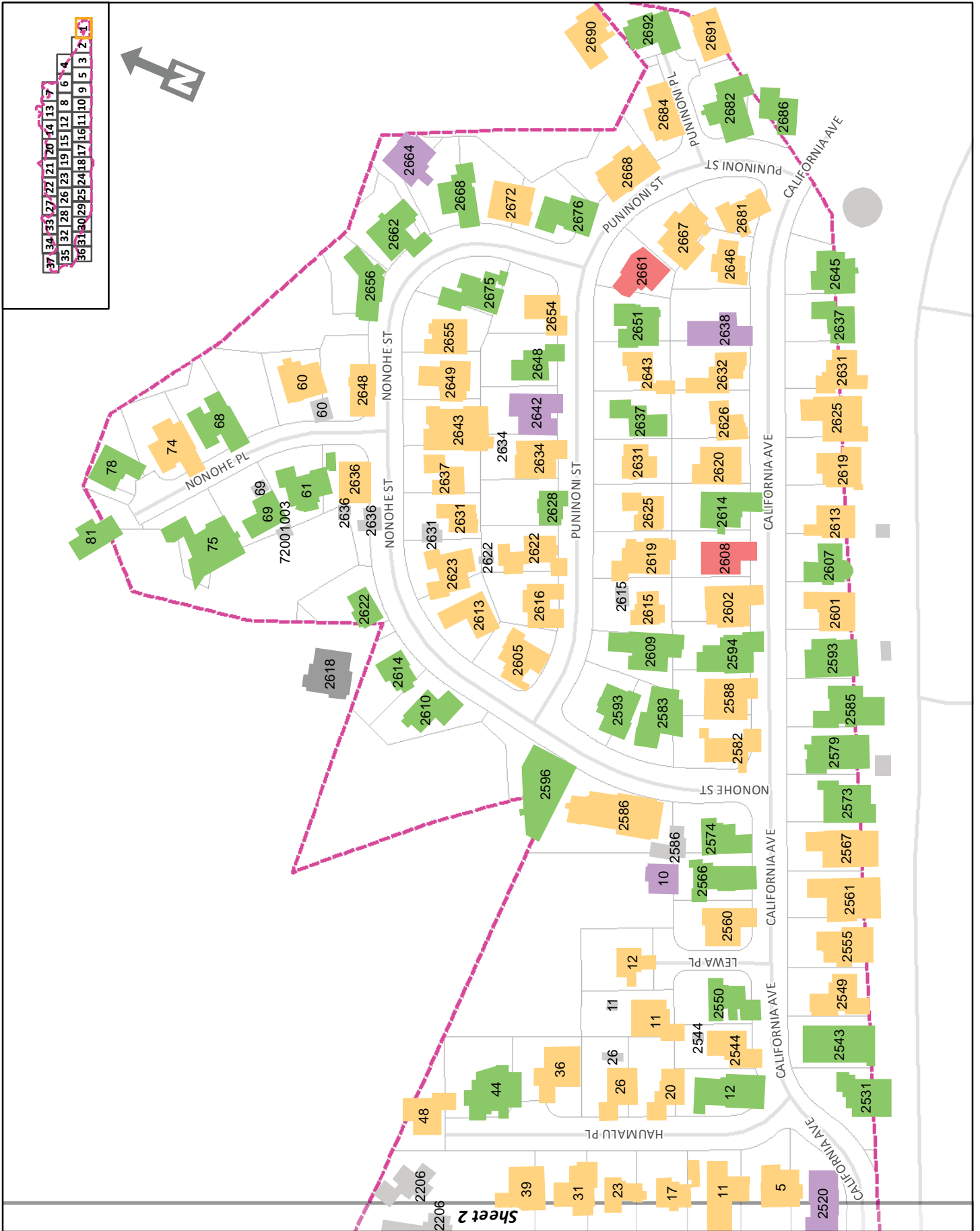
**Mapset Notes:**

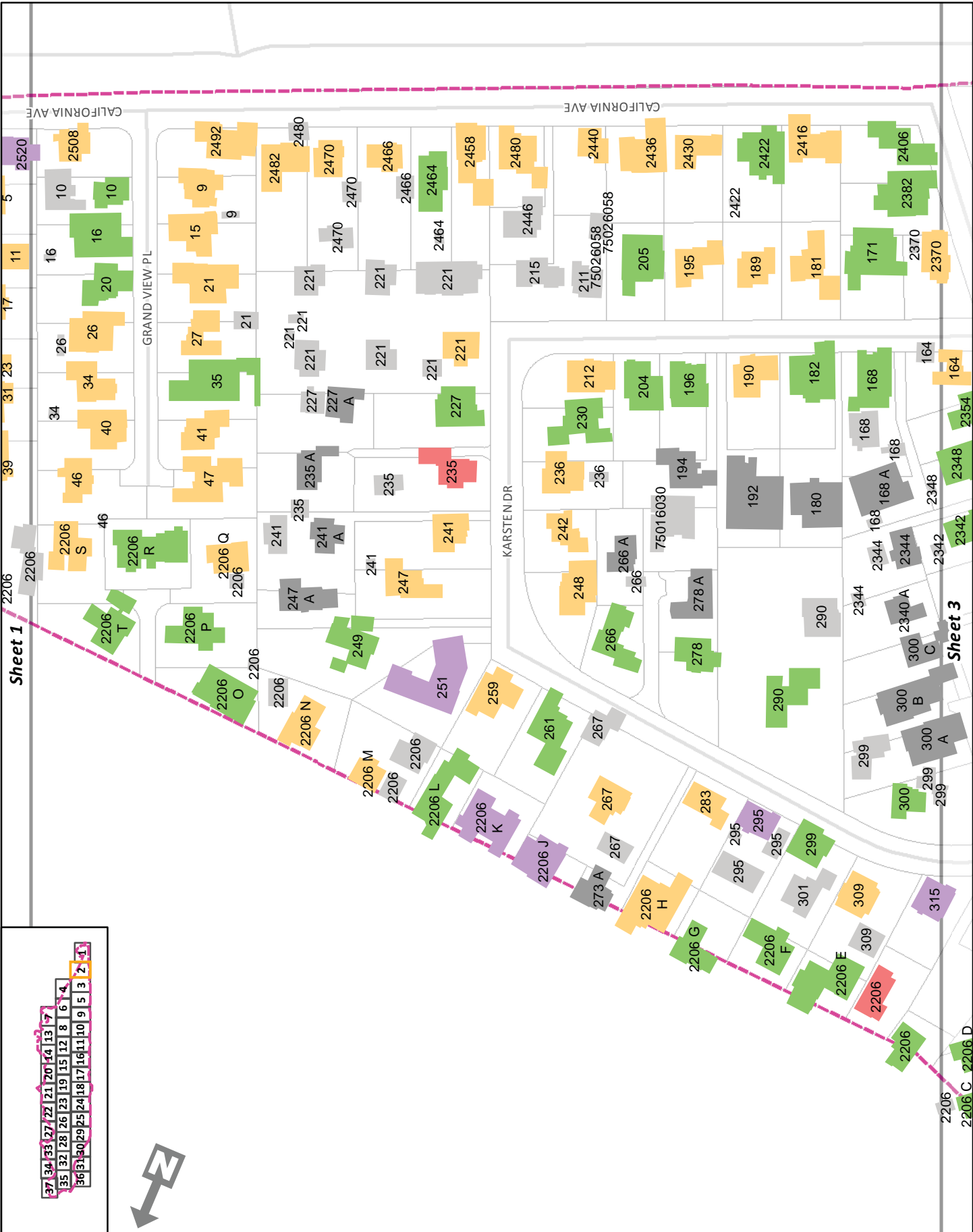
- Most buildings are labeled with street address numbers.
- Buildings with an eight-digit number are labeled with TMK value.

### Resource Eligibility

- Eligible/Contributing
- Eligible/Significant
- Not Eligible/Not Contributing
- Out of Period
- Unevaluated
- Demolished
- No Data

- 37 34 33 27 22 21 20 14 13 7
- 35 32 28 26 23 19 15 12 8 6 4
- 36 31 30 29 25 24 18 17 16 11 10 9 5 3 2 1





Sheet 1

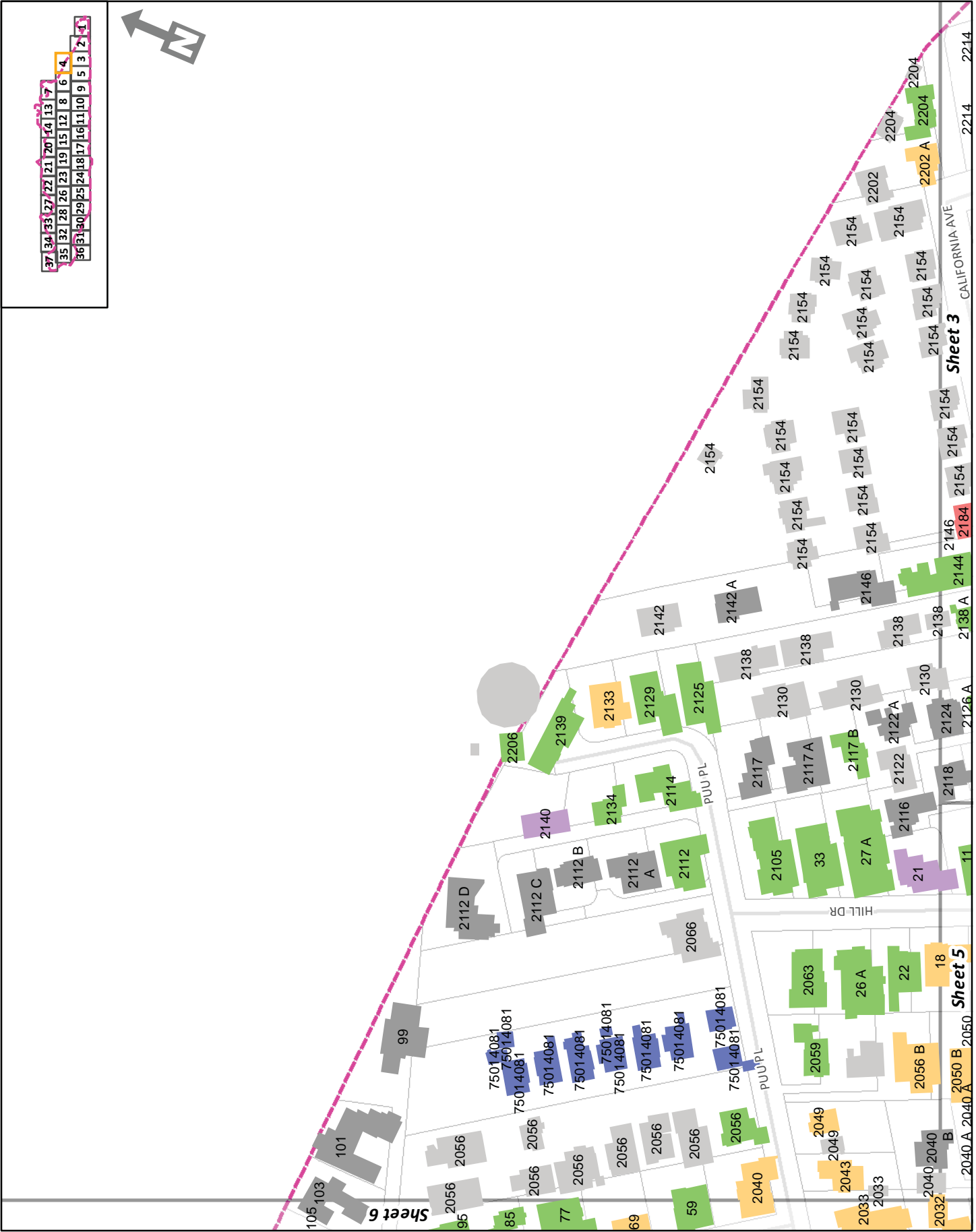
Sheet 3

37	34	33	27	22	21	20	14	13	7
35	32	28	26	23	19	15	12	8	4
36	31	30	29	25	24	18	17	16	11
									10
									9
									5
									3
									2
									1





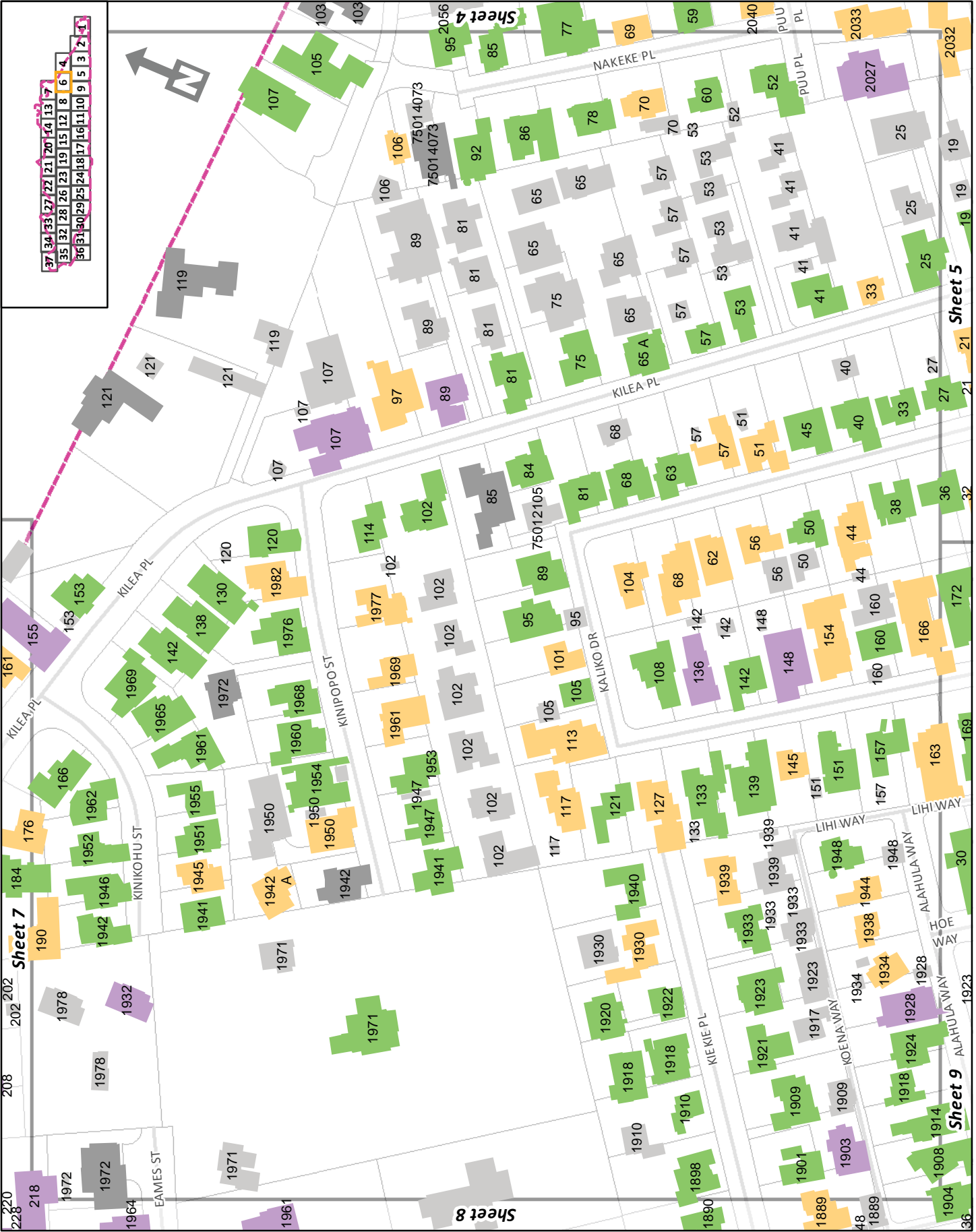
37	34	33	27	22	21	20	14	13	7
35	32	28	26	23	19	15	12	8	4
36	31	30	29	25	24	18	17	16	11
10	9	5	3	2	1				



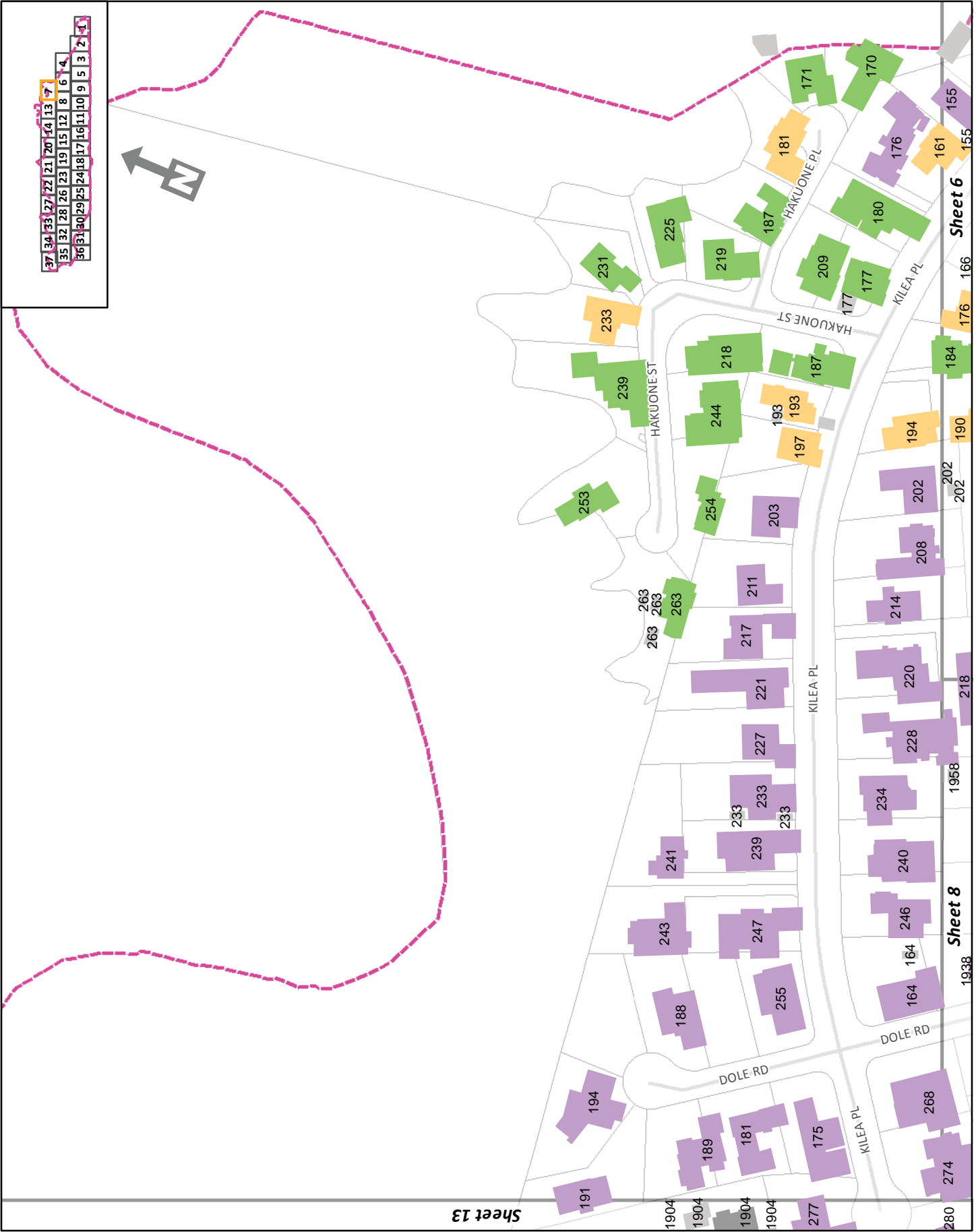




37	34	33	27	22	21	20	14	13	7
35	32	28	26	23	19	15	12	8	4
36	31	30	29	25	24	18	17	16	11
9	5	3	2	1					



37	34	33	27	22	21	20	14	13	7
35	32	28	26	23	19	15	12	8	6
36	31	30	29	25	24	18	17	16	11
10	9	5	3	2	1				



Sheet 13

Sheet 6

Sheet 8



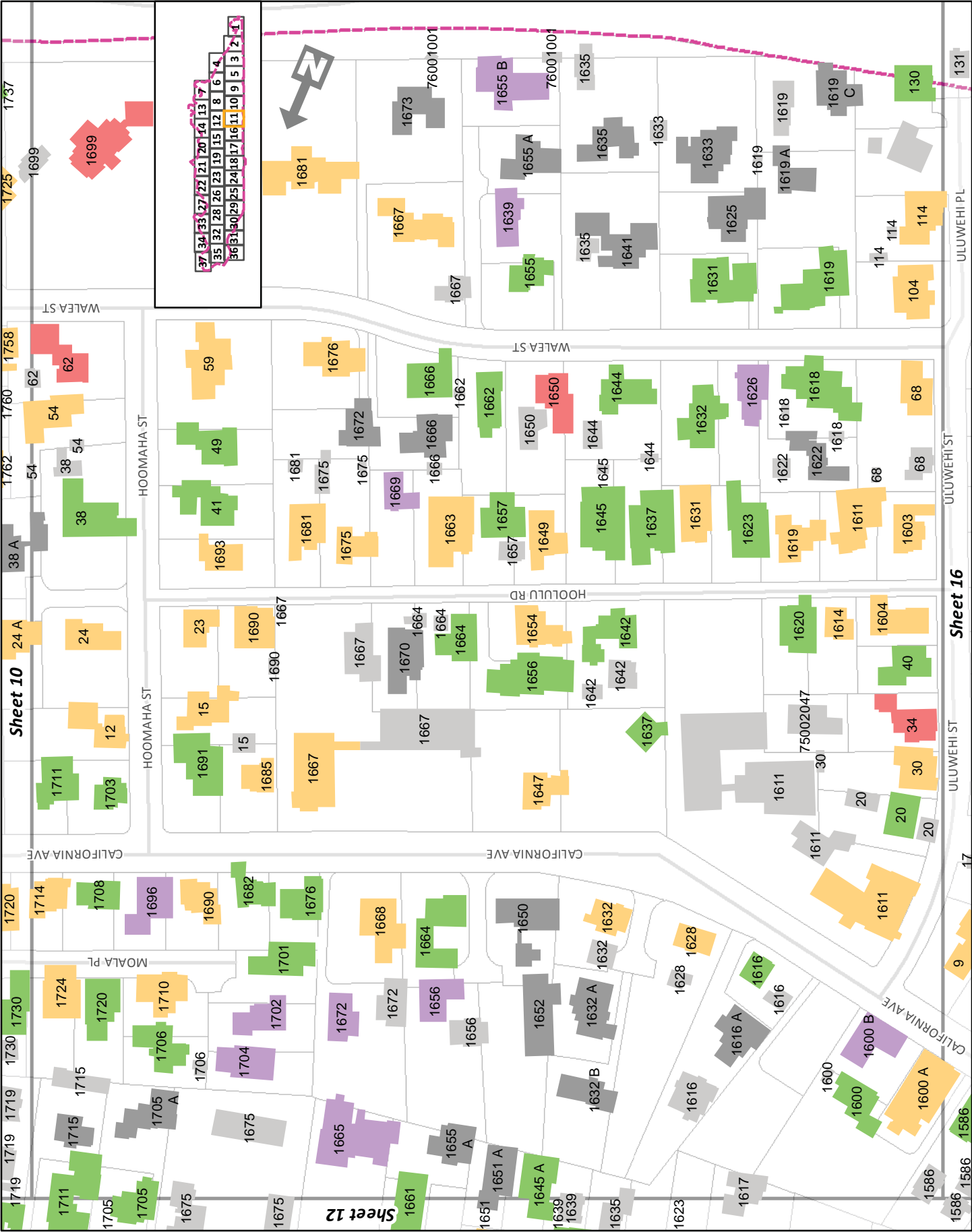




Sheet 11

Sheet 12

Sheet 8



Sheet 10

Sheet 12

Sheet 16

131

17

9

1586

1586

1586

1586

1586

1586

1586

1586

1586

1586

1586

1586

1586

1586

1586

1586

1586

1586

1586

1586

1586

1586

1586

1586

1586

1586

1586

1586

1586

1586

1586

1586

1586

1586

1586

1586

1586

1586

1586

1586

1586

1586

1586

1586

1586

1586

1586

1586

1586

1586

1586

1586

1586

1586

1586

1586

1586

1586

1586

1586

1586

1586

1586

1586

1586

1586

1586

1586

1586

1586

1586

1586

1586

1586

1586

1586

1586

1586

1586

1586

1586

1586

1586

1586

1586

1586

1586

1586

1586

1586

1586

1586

1586

1586

1586

1586

1586

1586

1586

1586

1586

1586

1586

1586

1586

1586

1586

1586

1586

1586

1586

1586

1586

1586

1586

1586

1586

1586

1586

1586

1586

1586

1586

1586

1586

1586

1586

1586

1586

1586

1586

1586

1586

1586

1586

1586

1586

1586

1586

1586

1586

1586

1586

1586

1586

1586

1586

1586

1586

1586

1586

1586

1586

1586

1586

1586

1586

1586

1586

1586

1586

1586

1586

1586

1586

1586

1586

1586

1586

1586

1586

1586

1586

1586

1586

1586

1586

1586

1586

1586

1586

1586

1586

1586

1586

1586

1586

1586

1586

1586

1586

1586

1586

1586

1586

1586

1586

1586

1586

1586

1586

1586

1586

1586

1586

1586

1586

1586

1586

1586

1586

1586

1586

1586

1586

1586

1586

1586

1586

1586

1586

1586

1586

1586

1586

1586

1586

1586

1586

1586

1586

1586

1586

1586

1586

1586

1586

1586

1586

1586

1586

1586

1586

1586

1586

1586

1586

1586

1586

1586

1586

1586

1586

1586

1586

1586

1586

1586

1586

1586

1586

1586

1586

1586

1586

1586

1586

1586

1586

1586

1586

1586

1586

1586

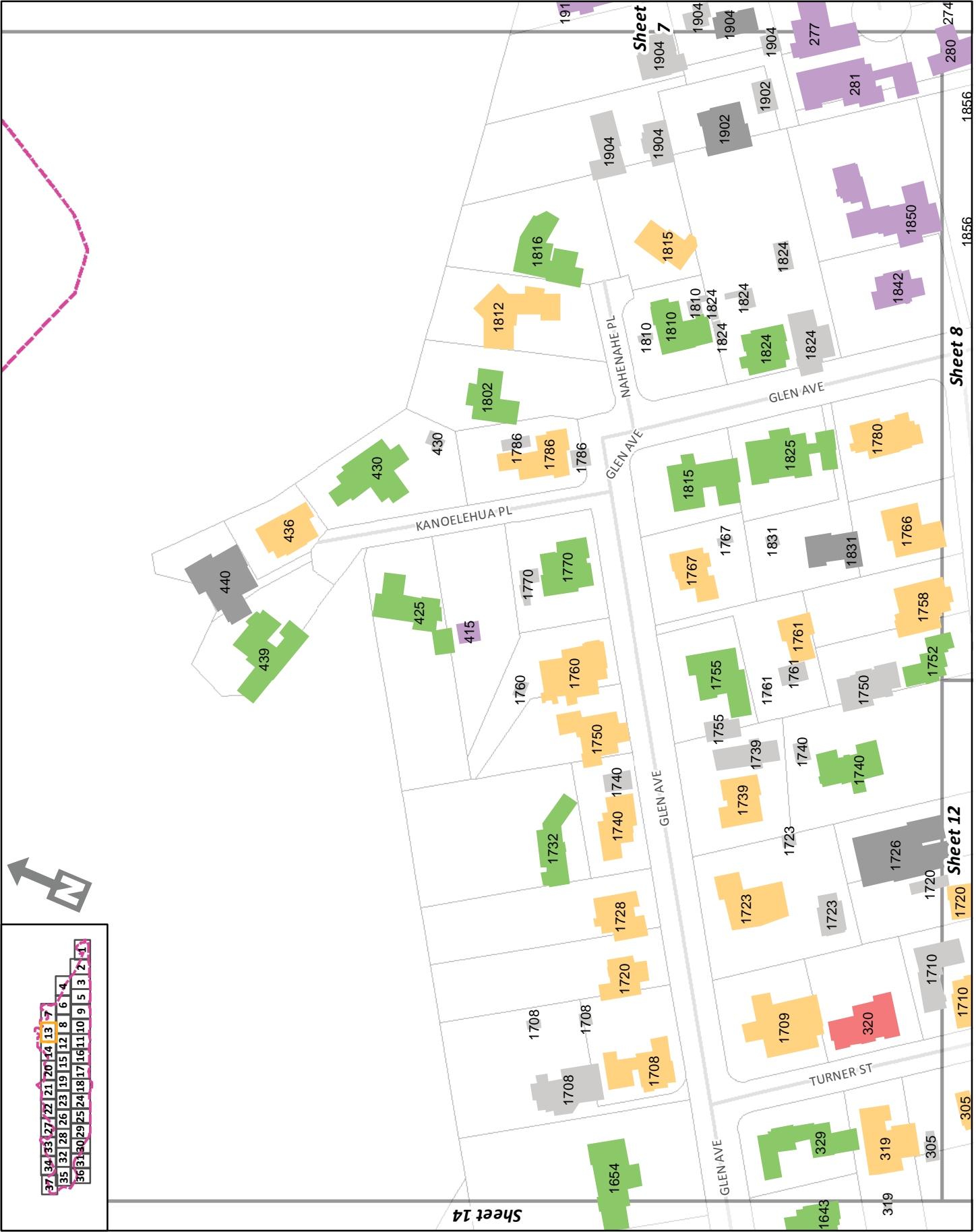
1586

1586





37	34	33	27	22	21	20	14	13	7						
35	32	28	26	23	19	15	12	8	6	4					
36	31	30	29	25	24	18	17	16	11	10	9	5	3	2	1



Sheet 14

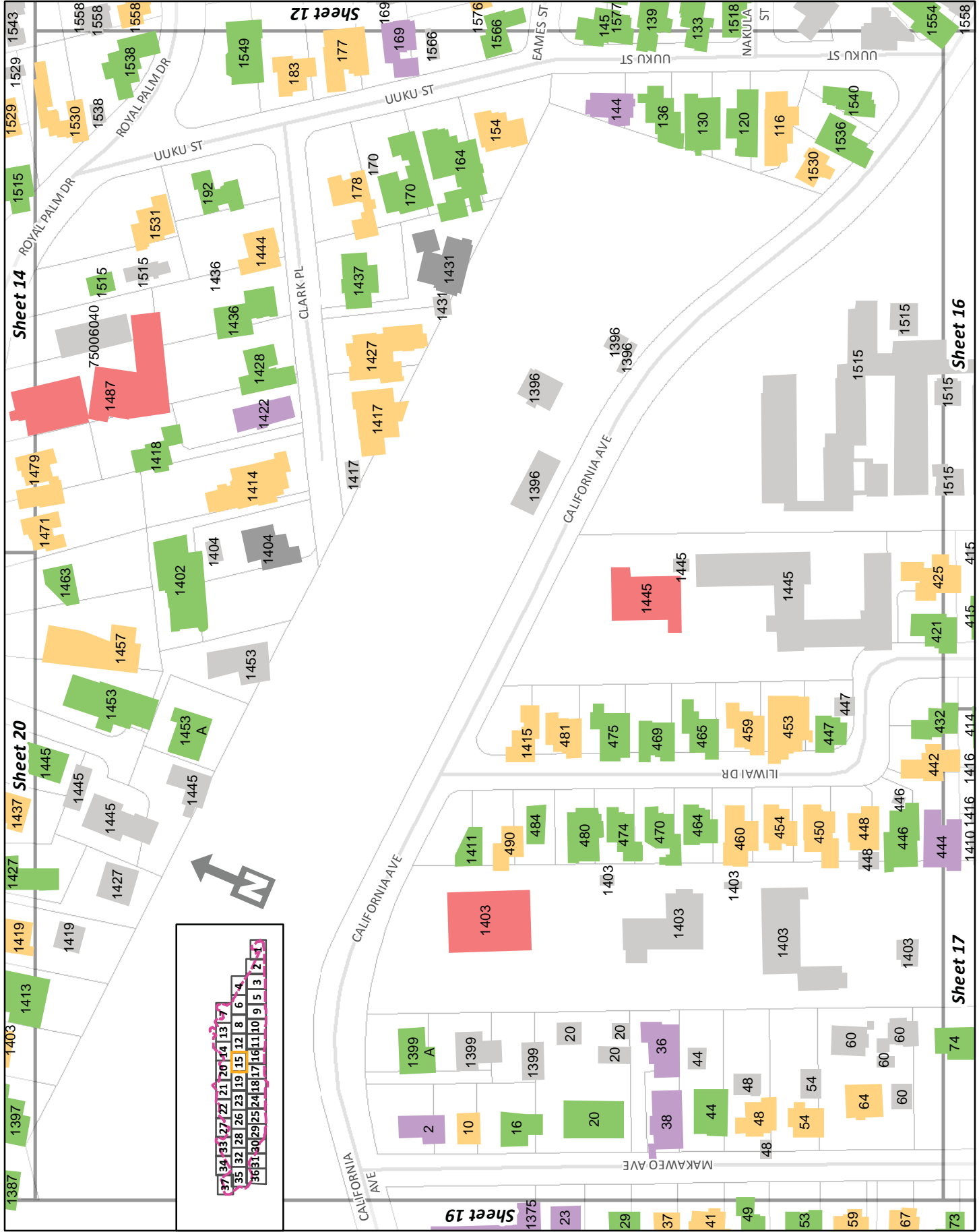
Sheet 7

Sheet 8

Sheet 12







37	34	33	27	21	20	14	13	7						
35	32	28	26	23	19	15	12	8	6	4				
36	31	30	29	25	24	18	17	16	11	10	9	5	3	2



Sheet 11

Sheet 12

Sheet 15

Sheet 17



Sheet 16

Sheet 15

Sheet 19

Sheet 18

37	34	33	27	22	21	20	14	13	7
35	32	28	26	23	19	15	12	8	6
36	31	30	29	25	24	18	17	16	11
5	3	2	1						



MANUA ST

MANUA ST

MANUA ST

MANUA ST

MAKAWEO AVE

NANEAE AVE

ILIWAIDR

LOKO DR

LOKO DR

LOKO DR

LOKO DR

LOKO DR

LOKO DR

KILAU PL

LOKO PL

OLIKO PL

247

241

235

227

232

232

234

233

1347

1347

1337

1337 C

1331 C

1321 C

302

308

314

318

326

332

338

344

350

356

362

368

1425

120

112

110

112

110

112

115

109

115

127

127

145

151

157

163

167

175

179

174

174

166

162

156

150

144

136

134

136

144

150

158

164

170

174

182

1383 A

1383

114

114

114

114

114

114

114

114

114

114

114

114

114

114

114

114

114

114

1383 A

1383

114

114

114

114

114

114

114

114

114

114

114

114

114

114

114

114

114

114

432

414

406

1416

1416

1416

1416

1416

1416

1416

1416

1416

1416

1416

1416

1416

1416

1416

1416

1416

1416

1416

1416

1416

1416

1416

1416

1416

1416

442

444

444

444

444

444

444

444

444

444

444

444

444

444

444

444

444

444

444

444

444

444

444

444

444

444

444

444

444

74

74

74

74

74

74

74

74

74

74

74

74

74

74

74

74

74

74

74

74

74

74

74

74

74

74

74

74

74

73

79

79

79

79

79

79

79

79

79

79

79

79

79

79

79

79

79

79

79

79

79

79

79

79

79

79

79

79

62

68

68

68

68

68

68

68

68

68

68

68

68

68

68

68

68

68

68

68

68

68

68

68

68

68

68

68

68

65

71

61

52

52

52

52

52

52

52

52

52

52

52

52

52

52

52

52

52

52

52

52

52

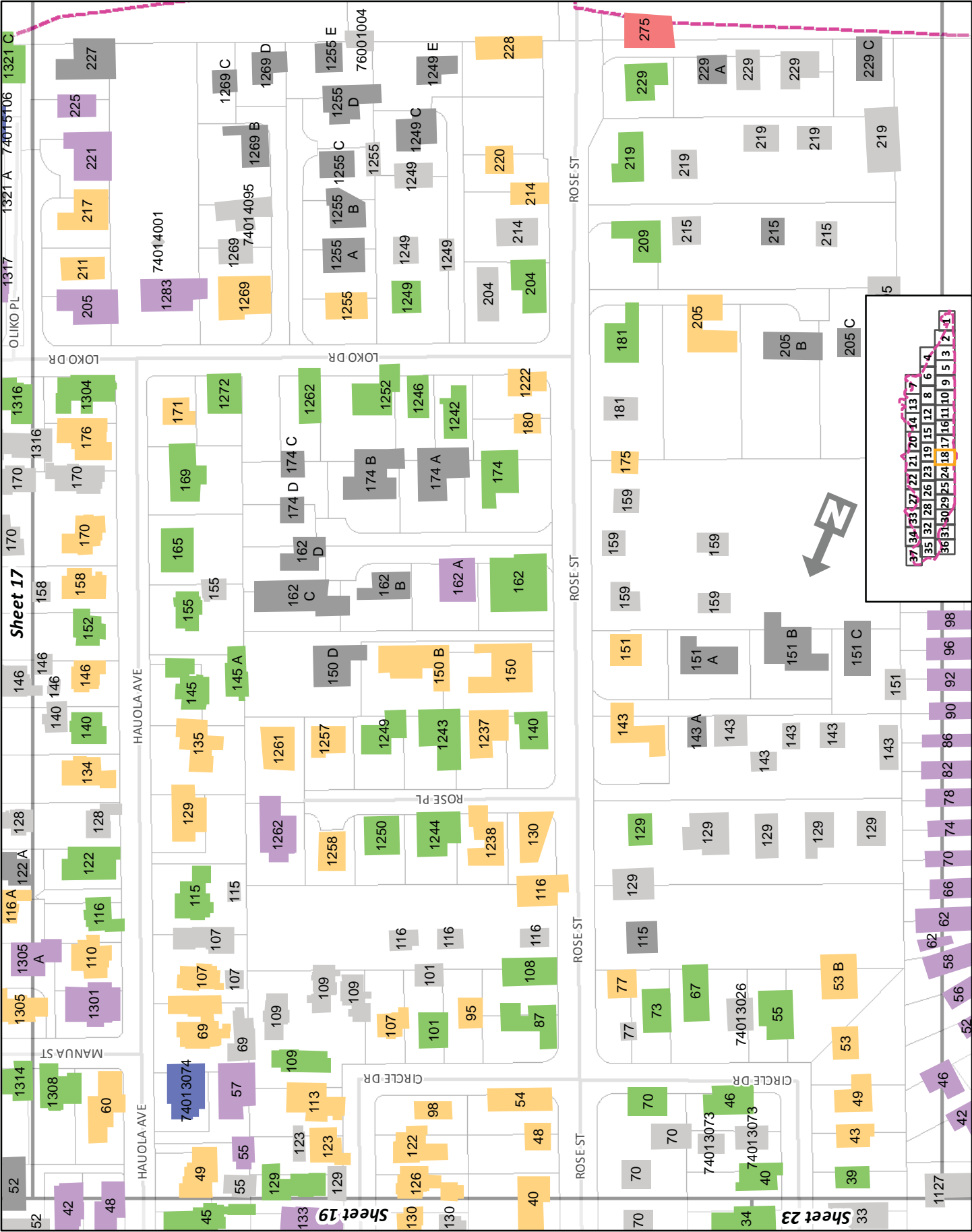
52

52

52

52


52

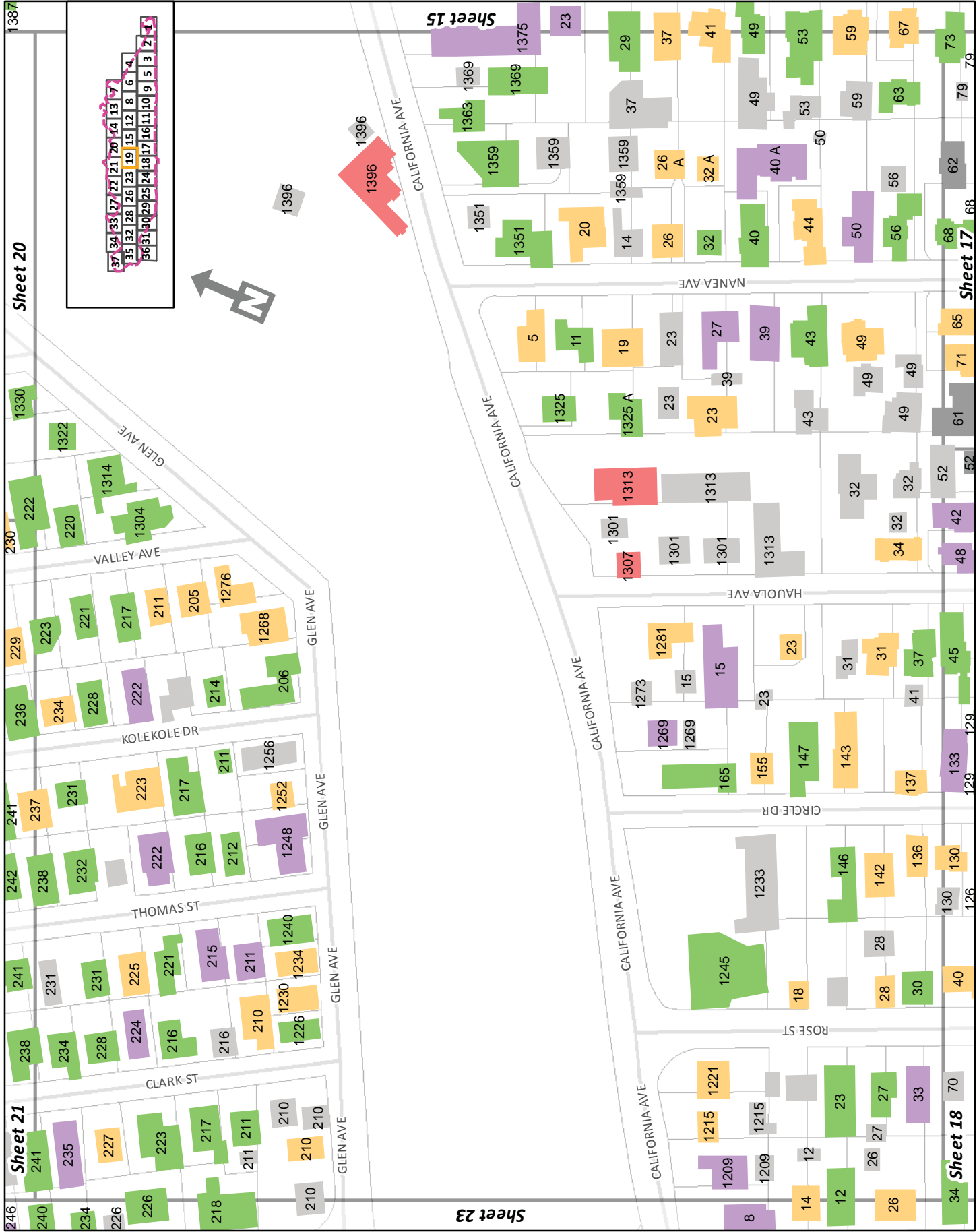


Sheet 17

Sheet 19

Sheet 23





Sheet 20

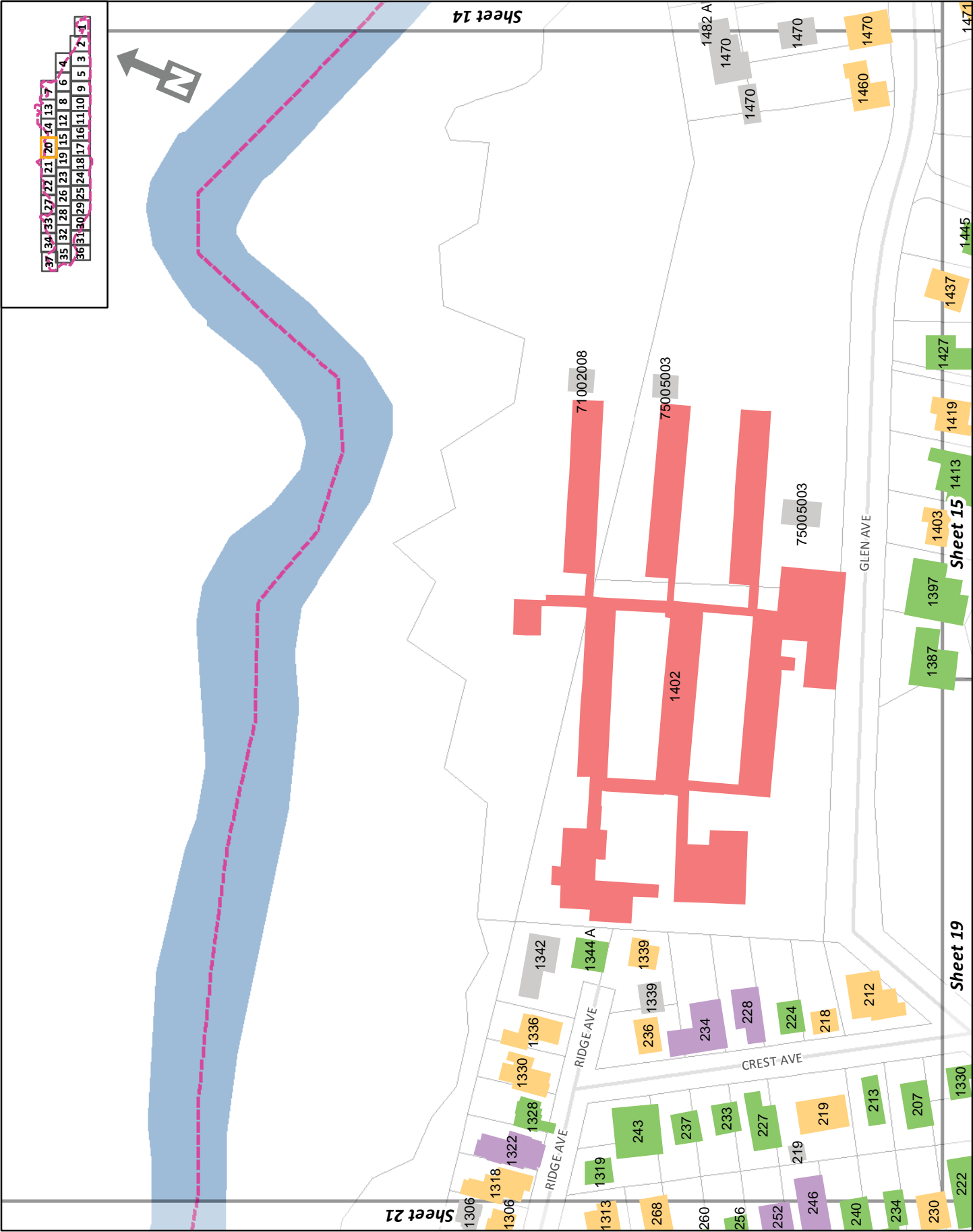
Sheet 21

Sheet 23

Sheet 15

Sheet 17

Sheet 18



37	34	33	27	22	21	20	14	13	7						
35	32	28	26	23	19	15	12	8	6	4					
36	31	30	29	25	24	18	17	16	11	10	9	5	3	2	1













Sheet 23

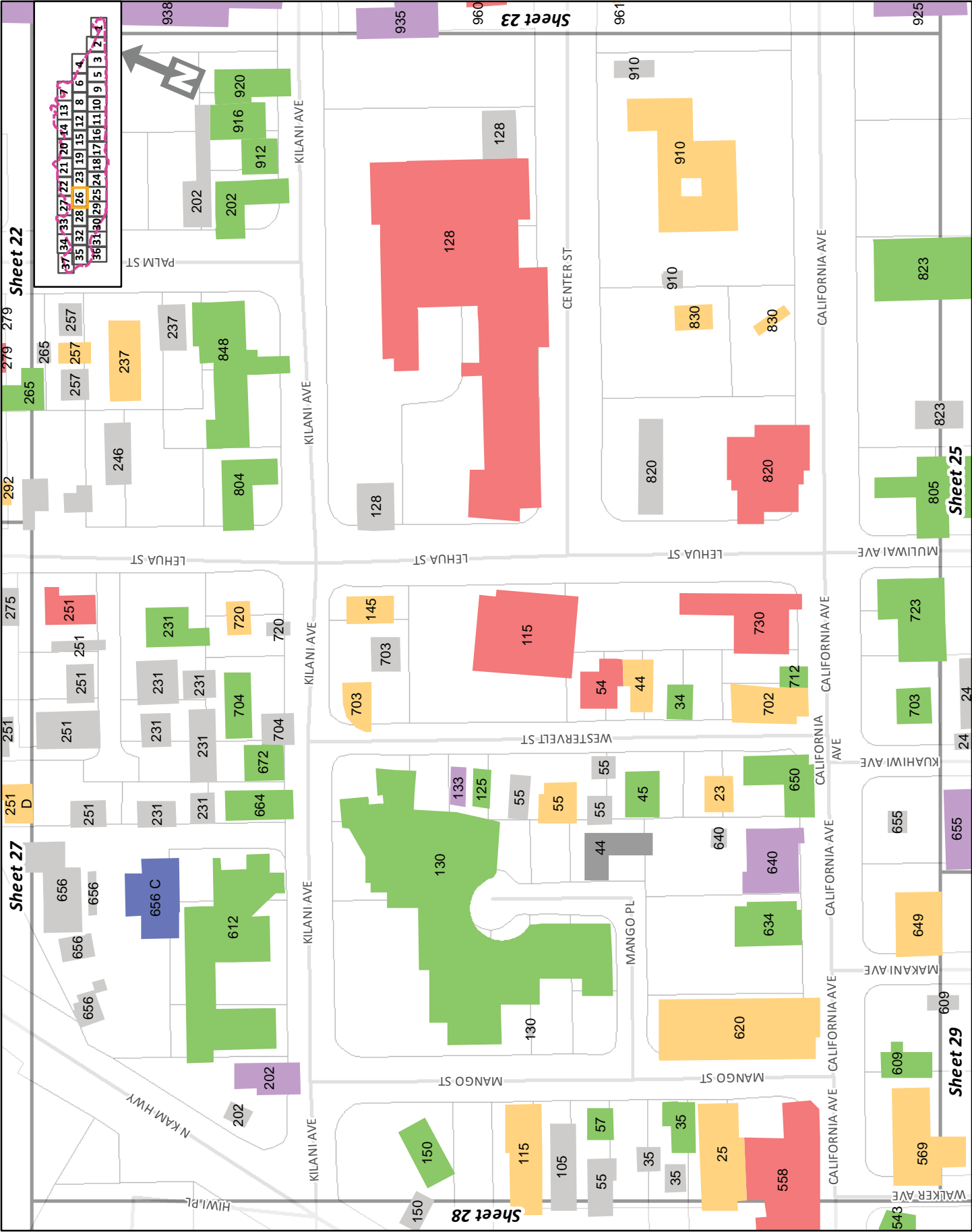
Sheet 24

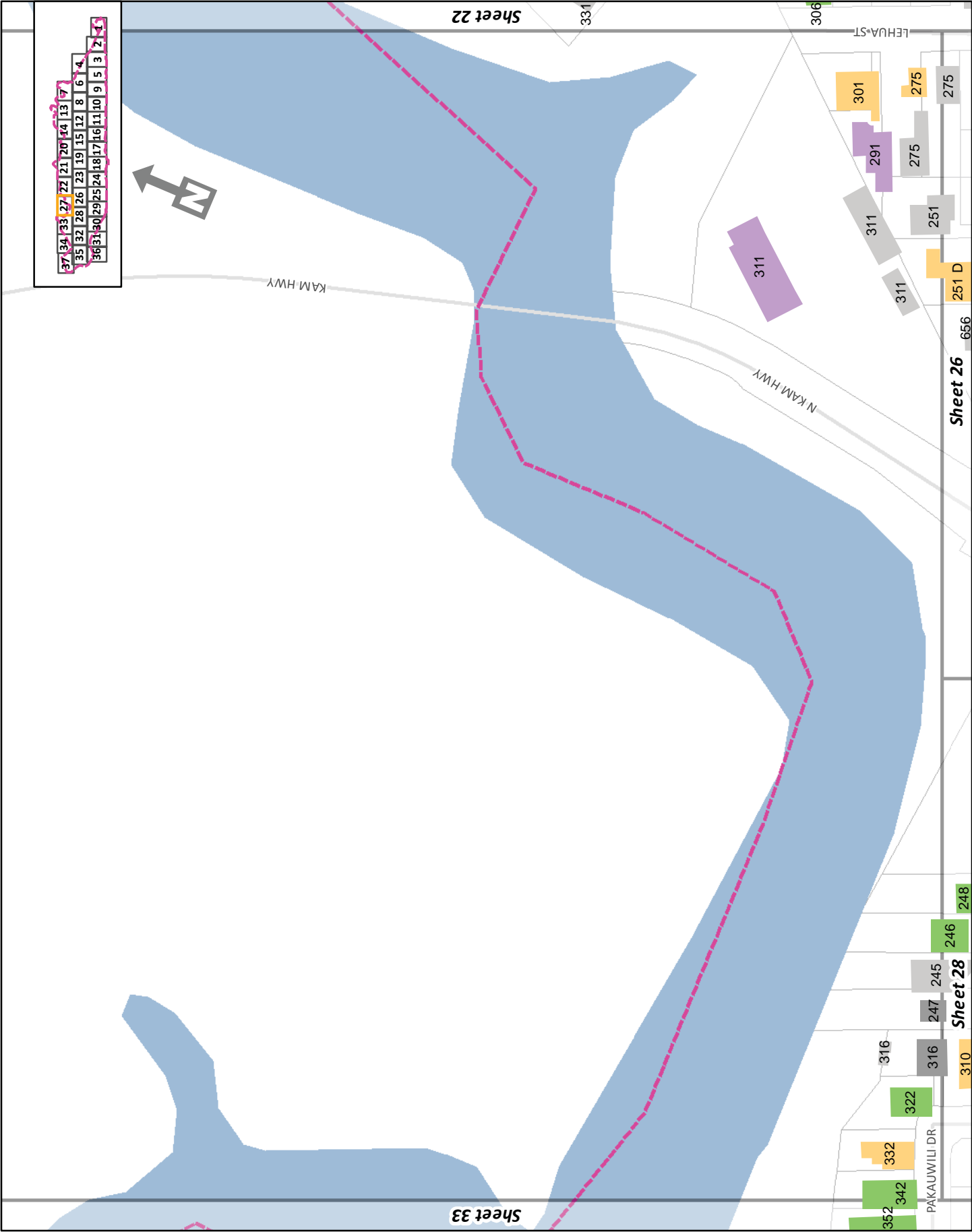
Sheet 26

Sheet 29

37	34	33	27	22	21	20	14	13	7
35	32	28	26	23	19	15	12	8	16
36	31	30	29	25	24	18	17	16	11
9	5	3	2	1	4				









Sheet 27

Sheet 33

Sheet 29

Sheet 30

Sheet 32

37	34	33	27	22	21	20	14	13	7
35	32	28	26	23	19	15	12	8	6
36	31	30	29	25	24	18	17	16	11
10	9	5	3	2	1				



37	34	33	27	22	21	20	14	13	7
35	32	28	26	23	19	15	12	8	6
36	31	30	29	25	24	18	17	16	11
10	9	5	3	2	1				

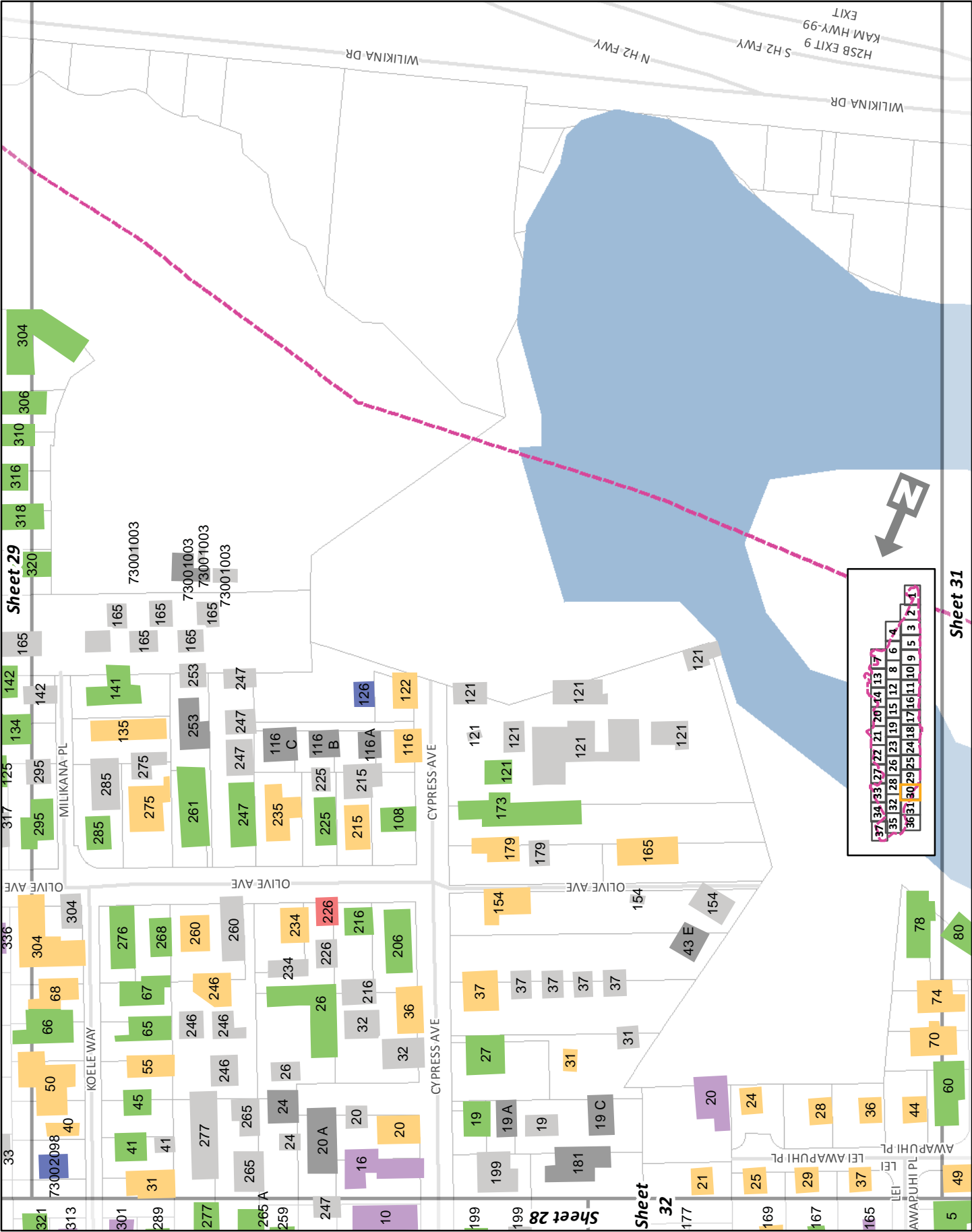
Sheet 25

Sheet 26

Sheet 28

Sheet 30





37	34	33	27	21	20	14	13	7							
35	32	28	26	23	19	15	12	8	6	4					
36	31	30	29	25	24	18	17	16	11	10	9	5	3	2	1







Sheet 27

Sheet 28

Sheet 32

Sheet 34

37	34	33	27	22	21	20	14	13	7
35	32	28	26	23	19	15	12	8	4
36	31	30	29	25	24	18	17	16	11
									10
									9
									5
									3
									2
									1



HOLOKU PL  
PAKAUWILI DR

HOLOKU PL

MALA ST

LILIMA ST

KALIPONI ST

PANPOD PL

KALIPONI ST

ANIALI ST

KALIPONI ST

KALUHEA ST

359

93

378 378

378 378

378 378

378 378

378 378

378 378

378 378

378 378

378 378

378 378

378 378

378 378

378 378

378 378

378 378

378 378

378 378

378 378

275

275

275

275

275

275

275

275

275

275

275

275

275

378 378

378 378

378 378

378 378

378 378

378 378

378 378

378 378

378 378

378 378

378 378

378 378

378 378

378 378

378 378

378 378

378 378

378 378

378 378

378 378

378 378

378 378

378 378

378 378

378 378

378 378

378 378

378 378

378 378

378 378

378 378

378 378

378 378

378 378

378 378

378 378

378 378

378 378

378 378

378 378

378 378

378 378

378 378

378 378

378 378

378 378

378 378

378 378

378 378

378 378

378 378

378 378

378 378

378 378

378 378

378 378

378 378

378 378

378 378

378 378

378 378

378 378

378 378

378 378

378 378

378 378

378 378

378 378

378 378

378 378

378 378

378 378

378 378

378 378

378 378

378 378

378 378

378 378

378 378

378 378

378 378

378 378

378 378

378 378

378 378

378 378

378 378

378 378

378 378

378 378

378 378

378 378

378 378

378 378

378 378

378 378

378 378

378 378

378 378

378 378

378 378

378 378

378 378

378 378

378 378

378 378

378 378

378 378

378 378

378 378

378 378

378 378

378 378

378 378

378 378

378 378

378 378

378 378

378 378

378 378

378 378

378 378

378 378

378 378

378 378

378 378

378 378

378 378

378 378

378 378

378 378

378 378

378 378

378 378

378 378

378 378

378 378

378 378

378 378

378 378

378 378

378 378

378 378

378 378

378 378

378 378

378 378

378 378

378 378

378 378

378 378

378 378

378 378

378 378

378 378

378 378

378 378

378 378

378 378

378 378

378 378

378 378

378 378

378 378

378 378

378 378

378 378

378 378

378 378

378 378

378 378

378 378

378 378

378 378

378 378

378 378

378 378

378 378

378 378

378 378

378 378

378 378

378 378

378 378

378 378

378 378

378 378

378 378

378 378

378 378

378 378

378 378

378 378

378 378

378 378

378 378

378 378

378 378

378 378

378 378

378 378

378 378

378 378

378 378

378 378

378 378

378 378

378 378

378 378

378 378

378 378

378 378

378 378

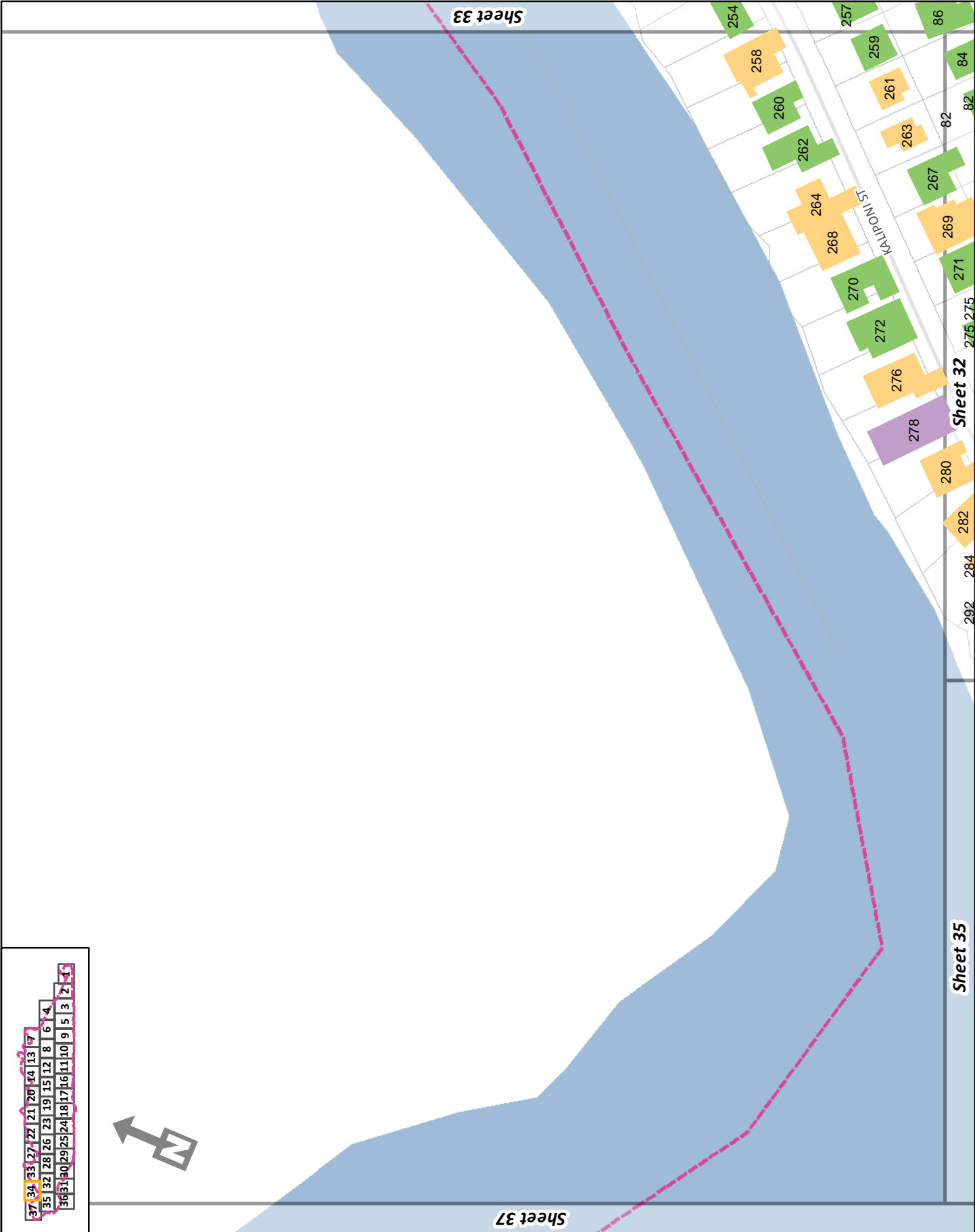
378 378

378 378

378 378

378 378

378 378



37	34	33	27	22	21	20	14	13	7						
35	32	28	26	23	19	15	12	8	6	4					
36	31	30	29	25	24	18	17	16	11	10	9	5	3	2	1



Sheet 37

Sheet 33

Sheet 35

Sheet 32

KALPOMI ST

- 254
- 258
- 260
- 262
- 264
- 268
- 270
- 272
- 276
- 278
- 280
- 282
- 284
- 292
- 257
- 259
- 261
- 263
- 267
- 269
- 271
- 275
- 275
- 275
- 82
- 82
- 84
- 86



Sheet 34

Sheet 31

Sheet 36

37	34	33	27	22	21	20	14	13	17					
35	32	28	26	23	19	15	12	8	6	4				
36	31	30	29	25	24	18	16	11	10	9	5	3	2	1



73007004

73007004

111

150

150

150

150

150

150

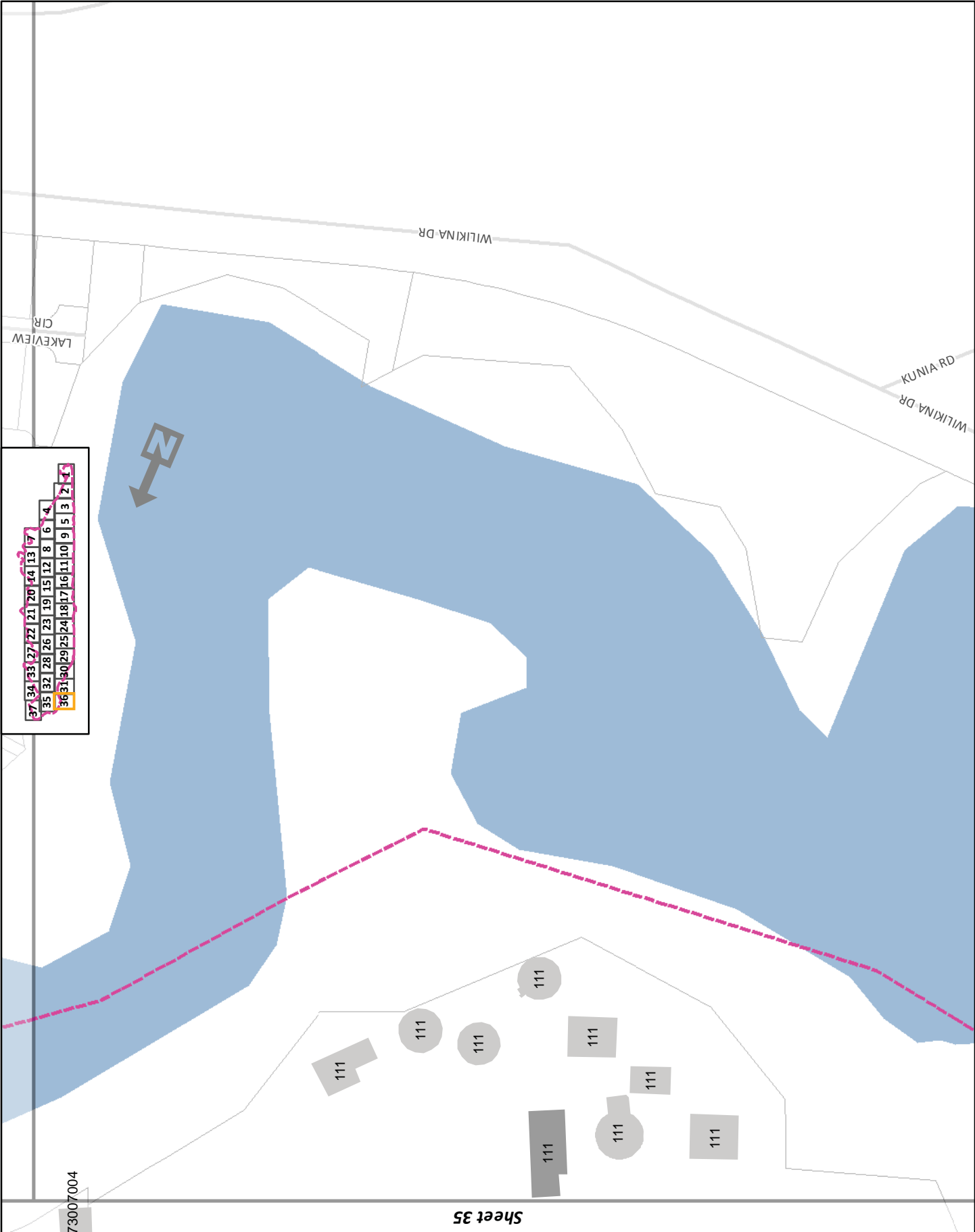
150

150

150

150

Sheet 32



WILKINA DR

WILKINA DR  
KUNA RD

LAKEVIEW  
CIR

37	34	33	27	22	21	20	14	13	7						
35	32	28	26	23	19	15	12	8	6	4					
36	31	30	29	25	24	18	17	16	11	10	9	5	3	2	1

73007004

Sheet 35

111

111

111

111

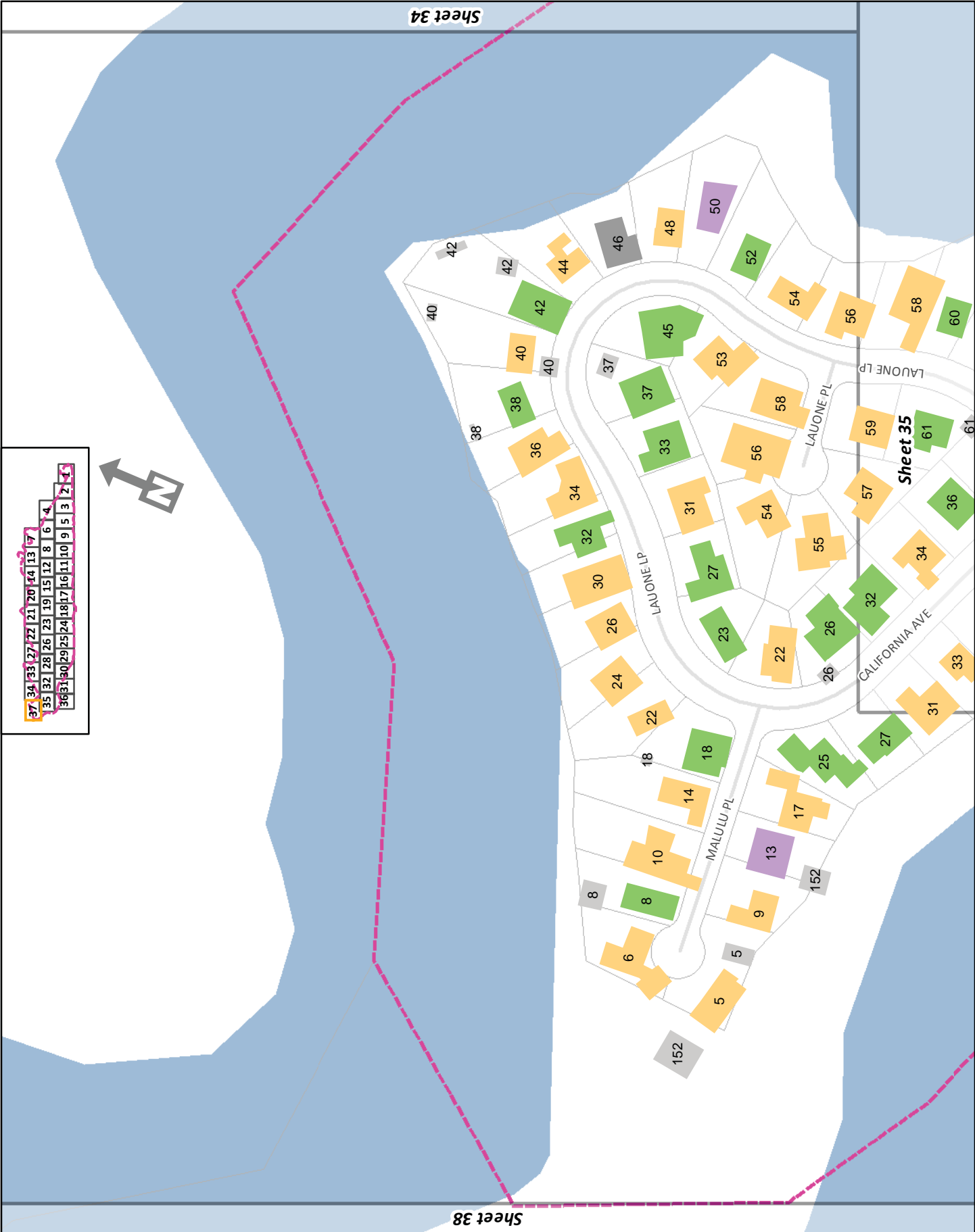
111

111

111

111

111



37	34	33	27	22	21	20	14	13	7						
35	32	28	26	23	19	15	12	8	6	4					
36	31	30	29	25	24	18	17	16	11	10	9	5	3	2	1





APPENDIX B

## ABBREVIATED SURVEY SPREADSHEET



MAP PG	TMK	ADDRESS	OTHER ADDRESSES ASSOC. WITH TMK	YEAR BUILT	CIRCA	NUMBER OF STORIES	ELIGIBILITY	CRITERIA OF SIGNIFICANCE	STYLE	FUNCTION
1	75025002	2645 CALIFORNIA AVE		1965		1	NC		Contemporary	Single Dwelling
1	75025003	2637 CALIFORNIA AVE		1965		1	NC		Contemporary	Single Dwelling
1	75025004	2631 CALIFORNIA AVE		1965		1	EC	C	Contemporary	Single Dwelling
1	75025005	2625 CALIFORNIA AVE		1965		1	EC	C	Contemporary	Single Dwelling
1	75025006	2619 CALIFORNIA AVE		1965		1	EC	C	Contemporary	Single Dwelling
1	75025007	2613 CALIFORNIA AVE		1962		1	EC	C	Contemporary	Single Dwelling
1	75025008	2607 CALIFORNIA AVE		1961		1	NC		Plantation	Single Dwelling
1	75025009	2601 CALIFORNIA AVE		1960		1	EC	C	Contemporary	Single Dwelling
1	75025010	2593 CALIFORNIA AVE		1960		2	NC		Contemporary	Single Dwelling
1	75025011	2585 CALIFORNIA AVE		1965		1	NC		Contemporary	Single Dwelling
1	75025012	2579 CALIFORNIA AVE		1960		1	NC		Contemporary	Single Dwelling
1	75025013	2573 CALIFORNIA AVE		1965		1	NC		Contemporary	Single Dwelling
1	75025014	2567 CALIFORNIA AVE		1961		1	EC	C	Contemporary	Single Dwelling
1	75025015	2561 CALIFORNIA AVE		1965		1	EC	C	Contemporary	Single Dwelling
1	75025016	2555 CALIFORNIA AVE		1965		1	EC	C	Contemporary	Single Dwelling
1	75025017	2549 CALIFORNIA AVE		1965		1	EC	C	Plantation	Single Dwelling
1	75025018	2543 CALIFORNIA AVE		1964		1	NC		Contemporary	Single Dwelling
1	75025019	2531 CALIFORNIA AVE		1965		1	NC		Contemporary	Single Dwelling
1	75025020	2520 CALIFORNIA AVE		1980		1	NP		Other	Single Dwelling
1	75025021	5 HAUMALU PL		1965		1	EC	C	Contemporary	Single Dwelling
1	75025022	11 HAUMALU PL		1961		1	EC	C	Mid-century Modern	Single Dwelling
1	75025023	17 HAUMALU PL		1959		1	EC	C	Plantation	Single Dwelling
1	75025024	23 HAUMALU PL		1959		1	EC	C	Contemporary	Single Dwelling
1	75025025	31 HAUMALU PL		1969		1	EC	C	Plantation	Single Dwelling
1	75025026	39 HAUMALU PL	2206 CALIFORNIA AVE Y; 2206 CALIFORNIA AVE Z	1940		1	EC	C	Contemporary	Single Dwelling
1	75025028	48 HAUMALU PL		1965		1	EC	C	Contemporary	Single Dwelling
1	75025029	44 HAUMALU PL		1965		1	NC		Contemporary	Single Dwelling
1	75025030	36 HAUMALU PL		1965		1	EC	C	Contemporary	Single Dwelling
1	75025031	26 HAUMALU PL		1961		1	EC	C	Contemporary	Single Dwelling
1	75025032	20 HAUMALU PL		1961		1	EC	C	Contemporary	Single Dwelling
1	75025033	12 HAUMALU PL		1961		1	NC		Contemporary	Single Dwelling
1	75025034	2544 CALIFORNIA AVE		1962		1	EC	C	Contemporary	Single Dwelling
1	75025035	2550 CALIFORNIA AVE		1964		1	NC		Plantation	Single Dwelling
1	75025036	11 LEWA PL		1965		1	EC	C	Contemporary	Single Dwelling
1	75025037	12 LEWA PL		1965		2	EC	C	Contemporary	Single Dwelling
1	75025038	10 LEWA PL		1985		1	NP		Other	Single Dwelling
1	75025039	2560 CALIFORNIA AVE		1977		1	EC	C	Contemporary	Single Dwelling
1	75025040	2566 CALIFORNIA AVE		1984		2	NC		Contemporary	Single Dwelling
1	75025041	2574 NONOHE ST		2008		2	NC		Neo-Plantation	Single Dwelling
1	75025042	2586 NONOHE ST		1958		1	EC	C	Mediterranean Revival	Single Dwelling
1	75025043	2583 NONOHE ST		1970		1	NC		Contemporary	Single Dwelling
1	75025044	2582 CALIFORNIA AVE		1962		1	EC	C	Plantation	Single Dwelling
1	75025045	2588 CALIFORNIA AVE		1962		1	EC	C	Contemporary	Single Dwelling
1	75025046	2594 CALIFORNIA AVE		1960		1	NC		Contemporary	Single Dwelling
1	75025047	2602 CALIFORNIA AVE		1961		1	EC	C	Contemporary	Single Dwelling
1	75025048	2608 CALIFORNIA AVE		1964		1	ES	C	Contemporary	Single Dwelling
1	75025049	2614 CALIFORNIA AVE		1972		1	NC		Neo-Plantation	Single Dwelling
1	75025050	2620 CALIFORNIA AVE		1960		1	EC	C	Contemporary	Single Dwelling
1	75025051	2626 CALIFORNIA AVE		1960		1	EC	C	Plantation	Single Dwelling
1	75025052	2619 PUNINONI ST		1965		1	EC	C	Contemporary	Single Dwelling
1	75025053	2615 PUNINONI ST		1971		1	EC	C	Plantation	Single Dwelling
1	75025054	2609 PUNINONI ST		1965		1	NC		Plantation	Secondary Dwelling
1	75025055	2593 NONOHE ST	2605 PUNINONI ST	1972		1	NC		Contemporary	Single Dwelling
1	75025060	2632 CALIFORNIA AVE		1960		1	EC	C	Plantation	Single Dwelling
1	75025061	2638 CALIFORNIA AVE		1980		1	NP		Plantation	Single Dwelling
1	75025062	2646 CALIFORNIA AVE		1961		1	EC	C	Plantation	Single Dwelling
1	75025063	2681 PUNINONI ST		1964		1	EC	C	Plantation	Single Dwelling
1	75025064	2667 PUNINONI ST		1961		1	EC	C	Contemporary	Single Dwelling
1	75025065	2661 PUNINONI ST		1965		1	ES	C	Contemporary	Single Dwelling
1	75025066	2651 PUNINONI ST		1965		1	NC		Other	Single Dwelling
1	75025067	2643 PUNINONI ST		1967		1	EC	C	Plantation	Single Dwelling
1	75025068	2637 PUNINONI ST		1965		1	NC		Plantation	Single Dwelling
1	75025069	2631 PUNINONI ST		1965		1	EC	C	Plantation	Single Dwelling
1	75025070	2625 PUNINONI ST		1969		1	EC	C	Plantation	Single Dwelling
1	75025071	2605 NONOHE ST		1962		1	EC	C	Contemporary	Single Dwelling
1	75025072	2616 PUNINONI ST		1967		1	EC	C	Plantation	Single Dwelling
1	75025073	2622 PUNINONI ST		1962		1	EC	C	Contemporary	Single Dwelling
1	75025074	2628 PUNINONI ST		1960		1	NC		Contemporary	Single Dwelling
1	75025075	2634 PUNINONI ST		1965		1	EC	C	Plantation	Single Dwelling
1	75025076	2642 PUNINONI ST		2005		1	NP		Other	Single Dwelling
1	75025077	2648 PUNINONI ST		1965		1	NC		Contemporary	Single Dwelling
1	75025078	2654 PUNINONI ST		1963		1	EC	C	Contemporary	Single Dwelling

MAP PG	TMK	ADDRESS	OTHER ADDRESSES ASSOC. WITH TMK	YEAR BUILT	CIRCA	NUMBER OF STORIES	ELIGIBILITY	CRITERIA OF SIGNIFICANCE	STYLE	FUNCTION
1	75025079	2675 NONOHE ST		1963		1	NC		Contemporary	Single Dwelling
1	75025080	2655 NONOHE ST		1962		1	EC	C	Plantation	Single Dwelling
1	75025081	2649 NONOHE ST		1968		1	EC	C	Contemporary	Single Dwelling
1	75025082	2643 NONOHE ST		1969		1	EC	C	Plantation	Single Dwelling
1	75025083	2637 NONOHE ST		1962		1	EC	C	Contemporary	Single Dwelling
1	75025084	2631 NONOHE ST		1962		1	EC	C	Contemporary	Single Dwelling
1	75025085	2623 NONOHE ST		1963		1	EC	C	Contemporary	Single Dwelling
1	75025086	2613 NONOHE ST		1965		1	EC	C	Contemporary	Single Dwelling
1	75025087	2596 NONOHE ST		1971		1	NC		Contemporary	Single Dwelling
1	75025089	2610 NONOHE ST		1971		1	NC		Contemporary	Single Dwelling
1	75025090	2614 NONOHE ST		1963		2	NC		Contemporary	Single Dwelling
1	75025091	2618 NONOHE ST		1971		1	UN		Unknown	Single Dwelling
1	75025092	2622 NONOHE ST		1961		1	NC		Contemporary	Single Dwelling
1	75025093	2636 NONOHE ST		1962		1	EC	C	Contemporary	Single Dwelling
1	75025094	61 NONOHE PL		1962		1	NC		Contemporary	Single Dwelling
1	75025095	69 NONOHE PL		1985		1	NC		Contemporary	Single Dwelling
1	75025096	75 NONOHE PL		1962		1	NC		Contemporary	Single Dwelling
1	75025097	81 NONOHE PL		1962		1	NC		Contemporary	Single Dwelling
1	75025099	78 NONOHE PL		1961		1	NC		Contemporary	Single Dwelling
1	75025100	74 NONOHE PL		1961		1	EC	C	Contemporary	Single Dwelling
1	75025101	68 NONOHE PL		1971		1	NC		Contemporary	Single Dwelling
1	75025103	60 NONOHE PL		1961		1	EC	C	Plantation	Single Dwelling
1	75025104	2648 NONOHE ST	52 NONOHE PL	1970		1	EC	C	Contemporary	Single Dwelling
1	75025106	2656 NONOHE ST		2003		1	NP		Neo-Plantation	Single Dwelling
1	75025107	2662 NONOHE ST		1969		1	NC		Contemporary	Single Dwelling
1	75025108	2664 NONOHE ST		2007		1.5	NP		Other	Single Dwelling
1	75025109	2668 NONOHE ST		1961		1	EC		Contemporary	Single Dwelling
1	75025110	2672 NONOHE ST		1972		1	NC	C	Contemporary	Single Dwelling
1	75025111	2676 NONOHE ST		1964		1	NC		Plantation	Single Dwelling
1	75025112	2668 PUNINONI ST		1960		1	EC	C	Contemporary	Single Dwelling
1	75025113	2684 PUNINONI PL		1968		1	EC	C	Contemporary	Single Dwelling
1	75025114	2690 PUNINONI PL		1967		1	EC	C	Contemporary	Single Dwelling
1	75025115	2692 PUNINONI PL		1964		1	NC		Contemporary	Single Dwelling
1	75025116	2691 PUNINONI PL		1966		1	EC	C	Contemporary	Single Dwelling
1	75025117	2682 PUNINONI ST	2683 PUNINONI PL	1975		1	NC		Contemporary	Single Dwelling
1	75025118	2686 PUNINONI ST		1966		1	NC		Mid-century Modern	Single Dwelling
2	75016004	168 KARSTEN DR		1932		1	NC		Plantation	Single Dwelling
2	75016005	168 KARSTEN DR A		1956		1	UN		Unknown	Single Dwelling
2	75016006	2344 CALIFORNIA AVE		1947		1	UN		Mid-century Modern	Single Dwelling
2	75016009	2340 CALIFORNIA AVE A		1947		1	UN		Unknown	Single Dwelling
2	75016012	300 KARSTEN DR C		1956		1	UN		Unknown	Single Dwelling
2	75016013	300 KARSTEN DR B		1956		1	UN		Unknown	Single Dwelling
2	75016014	300 KARSTEN DR A		1956		1	UN		Unknown	Single Dwelling
2	75016018	300 KARSTEN DR		1943		1	NC		Plantation	Single Dwelling
2	75016019	290 KARSTEN DR		1946		1	NC		Mid-century Modern	Single Dwelling
2	75016020	180 KARSTEN DR		1954		1	UN		Unknown	Single Dwelling
2	75016021	182 KARSTEN DR		1947		1	NC		Plantation	Single Dwelling
2	75016022	190 KARSTEN DR		1947		1	EC	C	Plantation	Single Dwelling
2	75016023	192 KARSTEN DR		1947		1	UN		Unknown	Single Dwelling
2	75016024	196 KARSTEN DR		1956		1	NC		Plantation	Single Dwelling
2	75016025	204 KARSTEN DR		1955		1	NC		Mid-century Modern	Single Dwelling
2	75016026	212 KARSTEN DR		1956		1	EC	C	Plantation	Single Dwelling
2	75016027	230 KARSTEN DR		1954		1	NC		Mid-century Modern	Single Dwelling
2	75016028	236 KARSTEN DR		1955		1	EC	C	Plantation	Single Dwelling
2	75016029	194 KARSTEN DR		1957		1	UN		Unknown	Single Dwelling
2	75016031	278 KARSTEN DR A		1956		1	UN		Mid-century Modern	Single Dwelling
2	75016032	278 KARSTEN DR		1943		1	NC		Craftsman Plantation	Single Dwelling
2	75016034	266 KARSTEN DR		1952		1	NC		Mid-century Modern	Single Dwelling
2	75016035	266 KARSTEN DR A		1957		1	UN		Unknown	Single Dwelling
2	75016036	242 KARSTEN DR		1948		1	EC	C	Plantation	Single Dwelling
2	75016037	248 KARSTEN DR		1947		1	EC	C	Plantation	Single Dwelling
2	75016038	259 KARSTEN DR		1939		1	EC	C	Plantation	Single Dwelling
2	75016039	261 KARSTEN DR		1951		1	NC		Mid-century Modern	Single Dwelling
2	75016040	267 KARSTEN DR	273 KARSTEN DR	1940		1	EC	C	Plantation	Single Dwelling
2	75016041	283 KARSTEN DR		1971		1	EC	C	Mid-century Modern	Single Dwelling
2	75016042	295 KARSTEN DR		1990		1	NP		Other	Single Dwelling

MAP PG	TMK	ADDRESS	OTHER ADDRESSES ASSOC. WITH TMK	YEAR BUILT	CIRCA	NUMBER OF STORIES	ELIGIBILITY	CRITERIA OF SIGNIFICANCE	STYLE	FUNCTION
2	75016043	299 KARSTEN DR	301 KARSTEN DR	1957		1	NC		Mid-century Modern	Single Dwelling
2	75016044	309 KARSTEN DR		1946		1	EC	C	Plantation	Single Dwelling
2	75016059	2206 CALIFORNIA AVE E		1947		2	NC		Mid-century Modern	Single Dwelling
2	75016060	2206 CALIFORNIA AVE F		1959		1	NC		Mid-century Modern	Single Dwelling
2	75016061	2206 CALIFORNIA AVE G		1966		1	NC		Other	Single Dwelling
2	75016062	2206 CALIFORNIA AVE H		1977		1	EC	C	Mid-century Modern	Single Dwelling
2	75016063	273 KARSTEN DR A		2008		1	UN		Unknown	Single Dwelling
2	75016064	2206 CALIFORNIA AVE J		2012	ca.	1	NP		Other	Single Dwelling
2	75016065	2206 CALIFORNIA AVE K		2012	ca.	1	NP		Other	Single Dwelling
2	75016066	2206 CALIFORNIA AVE L		1942		1	NC		Mid-century Modern	Single Dwelling
2	75016073	315 KARSTEN DR		2012	ca.	1	NP		Other	Single Dwelling
2	75016074	2206 CALIFORNIA AVE D3		1930	ca.	1	ES	C	Craftsman	Single Dwelling
2	75016075	2206 CALIFORNIA AVE D2		1930	ca.	1	NC		Craftsman	Single Dwelling
2	75026001	2206 CALIFORNIA AVE T		1950		1	NC		Mid-century Modern	Single Dwelling
2	75026002	2206 CALIFORNIA AVE S		1926		1	EC	C	Plantation	Single Dwelling
2	75026003	46 GRAND VIEW PL		1957		1	EC	C	Mid-century Modern	Single Dwelling
2	75026004	40 GRAND VIEW PL		1952		1	EC	C	Plantation	Single Dwelling
2	75026005	34 GRAND VIEW PL		1963		1	EC	C	Plantation	Single Dwelling
2	75026006	26 GRAND VIEW PL		1952		1	EC	C	Plantation	Single Dwelling
2	75026007	20 GRAND VIEW PL		1956		1	NC		Mid-century Modern	Single Dwelling
2	75026008	16 GRAND VIEW PL		1951		1	NC		Plantation	Single Dwelling
2	75026009	10 GRAND VIEW PL	10 GRAND VIEW PL A	1950		1	NC		Mid-century Modern	Single Dwelling
2	75026010	2508 CALIFORNIA AVE		1962		1	EC	C	Plantation	Single Dwelling
2	75026012	2492 CALIFORNIA AVE		1953		1	EC	C	Plantation	Single Dwelling
2	75026013	9 GRAND VIEW PL		1960		1	EC	C	Plantation	Single Dwelling
2	75026014	15 GRAND VIEW PL		1952		1	EC	C	Mid-century Modern	Single Dwelling
2	75026015	21 GRAND VIEW PL		1956		1	EC	C	Plantation	Single Dwelling
2	75026016	27 GRAND VIEW PL		1952		1	EC	C	Plantation	Single Dwelling
2	75026017	35 GRAND VIEW PL		1959		1	NC		Mid-century Modern	Single Dwelling
2	75026018	41 GRAND VIEW PL		1955		1	EC	C	Plantation	Single Dwelling
2	75026019	47 GRAND VIEW PL		1956		1	EC	C	Plantation	Single Dwelling
2	75026020	2206 CALIFORNIA AVE Q		1948		1	EC	C	Plantation	Single Dwelling
2	75026021	2206 CALIFORNIA AVE R		1949		1	NC		Craftsman	Single Dwelling
2	75026023	2206 CALIFORNIA AVE P		1948		1	NC		Mid-century Modern	Single Dwelling
2	75026024	2206 CALIFORNIA AVE O		1944		1	NC		Other	Single Dwelling
2	75026026	2206 CALIFORNIA AVE N		1961		1	EC	C	Plantation	Single Dwelling
2	75026027	2206 CALIFORNIA AVE M		1947		1	EC	C	Plantation	Single Dwelling
2	75026028	251 KARSTEN DR		1990		1	NP		Other	Single Dwelling
2	75026029	249 KARSTEN DR		1962		1	NC		Mid-century Modern	Single Dwelling
2	75026030	247 KARSTEN DR A		1956		1	UN		Unknown	Single Dwelling
2	75026031	247 KARSTEN DR		1947		1	EC	C	Plantation	Single Dwelling
2	75026032	241 KARSTEN DR		1947		1	EC	C	Plantation	Single Dwelling
2	75026033	241 KARSTEN DR A		1962		1	UN		Unknown	Single Dwelling
2	75026034	235 KARSTEN DR		1936		2	ES	C	Craftsman	Single Dwelling
2	75026036	235 KARSTEN DR A		1949		1	UN		Unknown	Single Dwelling
2	75026037	227 KARSTEN DR A		1948		1	UN		Unknown	Single Dwelling
2	75026038	227 KARSTEN DR		1955		1	NC		Mid-century Modern	Single Dwelling
2	75026039	221 KARSTEN DR		1940		1	EC	C	Plantation	Single Dwelling
2	75026040	2482 CALIFORNIA AVE		1946		1	EC	C	Mid-century Modern	Single Dwelling
2	75026041	2470 CALIFORNIA AVE		1946		1	EC	C	Plantation	Single Dwelling
2	75026042	2466 CALIFORNIA AVE		1946		1	EC	C	Plantation	Single Dwelling
2	75026043	2464 CALIFORNIA AVE		1948		1	NC		Mid-century Modern	Single Dwelling
2	75026044	2458 CALIFORNIA AVE		1948		1	EC	C	Plantation	Single Dwelling
			2446 CALIFORNIA AVE; 2450 CALIFORNIA AVE; 211 KARSTEN DR ; 215 KARSTEN DR							
2	75026045	2440 CALIFORNIA AVE		1956		1	EC	C	Plantation	Single Dwelling
2	75026046	2436 CALIFORNIA AVE		1947		1	EC	C	Plantation	Single Dwelling
2	75026047	2430 CALIFORNIA AVE		1957		1	EC	C	Plantation	Single Dwelling
2	75026048	2422 CALIFORNIA AVE		1950		1	NC		Mid-century Modern	Single Dwelling

MAP PG	TMK	ADDRESS	OTHER ADDRESSES ASSOC. WITH TMK	YEAR BUILT	CIRCA	NUMBER OF STORIES	ELIGIBILITY	CRITERIA OF SIGNIFICANCE	STYLE	FUNCTION
2	75026049	2416 CALIFORNIA AVE		1951		1	EC	C	Plantation	Single Dwelling
2	75026050	2406 CALIFORNIA AVE		1948		1	NC		Mid-century Modern	Single Dwelling
2	75026051	2382 CALIFORNIA AVE		1947		1	NC		Plantation	Single Dwelling
2	75026052	2370 CALIFORNIA AVE		1949		1	EC	C	Plantation	Single Dwelling
2	75026053	171 KARSTEN DR		1923		1	NC		Other	Single Dwelling
2	75026054	181 KARSTEN DR		1950		1	EC	C	Plantation	Single Dwelling
2	75026055	189 KARSTEN DR		1951		1	EC	C	Plantation	Single Dwelling
2	75026056	195 KARSTEN DR		1951		1	EC	C	Plantation	Single Dwelling
2	75026057	205 KARSTEN DR		1958		1	NC		Mid-century Modern	Single Dwelling
3	75015002	75 KARSTEN DR		1946		1	EC	C	Plantation	Single Dwelling
3	75015003	75 KARSTEN DR A		1939		1	EC	C	Plantation	Single Dwelling
3	75015005	75 KARSTEN DR B		1944		1	EC	C	Plantation	Single Dwelling
3	75015006	67 KARSTEN DR A		1940		1	UN		Unknown	Single Dwelling
3	75015007	67 KARSTEN DR		1944		1	EC	C	Plantation	Single Dwelling
3	75015009	53 KARSTEN DR	59 KARSTEN DR	1939		1	NC		Plantation	Single Dwelling
3	75015010	63 KARSTEN DR		1948		1	UN		Unknown	Single Dwelling
3	75015011	41 KARSTEN DR		1940		1	NC		Other	Single Dwelling
3	75015012	2127 CALIFORNIA AVE A	2127 CALIFORNIA AVE B; 2127 CALIFORNIA AVE C; 2127 CALIFORNIA AVE D; 2127 CALIFORNIA AVE E	1960		1	NC		Mid-century Modern	Single Dwelling
3	75015013	2127 CALIFORNIA AVE		1948		1	NC		Mid-century Modern	Single Dwelling
3	75015015	2137 CALIFORNIA AVE A	2137 CALIFORNIA AVE B	1978		1	UN		Unknown	Single Dwelling
3	75015016	2137 CALIFORNIA AVE		1963		1	NC		Mid-century Modern	Single Dwelling
3	75015017	2143 CALIFORNIA AVE		1995		1	NC		Other	Single Dwelling
3	75015018	2151 CALIFORNIA AVE		1934		1	EC	C	Craftsman	Single Dwelling
3	75015019	2155 CALIFORNIA AVE		1948		1	EC	C	Plantation	Single Dwelling
3	75015020	2161 CALIFORNIA AVE		1947		1	EC	C	Plantation	Single Dwelling
3	75015021	2173 CALIFORNIA AVE		1944		1	NC		Mid-century Modern	Single Dwelling
3	75015022	2185 CALIFORNIA AVE		1937		1	EC	C	Plantation	Single Dwelling
3	75015023	2211 CALIFORNIA AVE		1928		1	NC		Plantation	Secondary Dwelling
3	75015024	2225 CALIFORNIA AVE		1956		1	NC		Other	Single Dwelling
3	75015025	2239 CALIFORNIA AVE A	2239 CALIFORNIA AVE	1945		1	NC		Plantation	Single Dwelling
3	75015026	1 KARSTEN DR	9 KARSTEN DR	1946		1	EC	C	Plantation	Single Dwelling
3	75015027	19 KARSTEN DR		1953		1	EC	C	Plantation	Single Dwelling
3	75015028	19 KARSTEN DR A		1990		2	NP		Other	Single Dwelling
3	75015029	27 KARSTEN DR		1941		1	EC	C	Mid-century Modern	Single Dwelling
3	75015031	29 KARSTEN DR		1940		1	EC	C	Plantation	Single Dwelling
3	75015032	31 KARSTEN DR		1940		1	NC		Plantation	Single Dwelling
3	75015033	33 KARSTEN DR		1941		1	UN		Unknown	Single Dwelling
3	75015034	37 KARSTEN DR		1971		1	NC		Mid-century Modern	Single Dwelling
3	75015035	30 KARSTEN DR	42 KARSTEN DR ; 58 KARSTEN DR ; 62 KARSTEN DR	1937		1	EC	A; C	Plantation	Single Dwelling
3	75015036	20 KARSTEN DR		1938		1	EC	C	Craftsman	Single Dwelling
3	75015037	8 KARSTEN DR	8 KARSTEN DR A	1962		1	NC		Mid-century Modern	Single Dwelling
3	75015038	2309 CALIFORNIA AVE		1955		1	NC		Mid-century Modern	Single Dwelling
3	75015039	2315 CALIFORNIA AVE	2323 CALIFORNIA AVE ; 2315 CALIFORNIA AVE C; 2315 CALIFORNIA AVE B; 2315 CALIFORNIA AVE A	1940		1	EC	C	Craftsman	Single Dwelling
3	75015040	2331 CALIFORNIA AVE	2331 CALIFORNIA AVE A	1940		2	EC	C	Plantation	Single Dwelling
3	75015041	2337 CALIFORNIA AVE		1943		1	EC	C	Plantation	Single Dwelling
3	75015042	2339 CALIFORNIA AVE		1943		1	NC		Plantation	Single Dwelling
3	75015043	2345 CALIFORNIA AVE		1943		1	EC	C	Mid-century Modern	Single Dwelling
3	75015044	154 KARSTEN DR		1948		1	EC	C	Mid-century Modern	Single Dwelling
3	75015045	146 KARSTEN DR		1948		1	NC		Plantation	Single Dwelling
3	75015046	140 KARSTEN DR		1949		1	EC	C	Plantation	Single Dwelling
3	75015047	130 KARSTEN DR		1993		1	NP		Other	Single Dwelling
3	75015048	120 KARSTEN DR		1956		1	NC		Mid-century Modern	Single Dwelling
3	75015049	66 KARSTEN DR		1941		1	NC		Mid-century Modern	Single Dwelling

MAP PG	TMK	ADDRESS	OTHER ADDRESSES ASSOC. WITH TMK	YEAR BUILT	CIRCA	NUMBER OF STORIES	ELIGIBILITY	CRITERIA OF SIGNIFICANCE	STYLE	FUNCTION
3	75015050	74 KARSTEN DR		1942		1	NC		Other	Single Dwelling
3	75015051	76 KARSTEN DR		1948		1	NC		Plantation	Single Dwelling
3	75015052	112 KARSTEN DR		1949		1	NC		Other	Single Dwelling
3	75015053	109 KARSTEN DR		1958		1	NC		Mid-century Modern	Single Dwelling
3	75015054	109 KARSTEN DR A	109 KARSTEN DR A1	1958		1	EC	C	Mid-century Modern	Single Dwelling
3	75015055	109 KARSTEN DR B		1952		1	NC		Mid-century Modern	Single Dwelling
3	75015057	119 KARSTEN DR A		1958		1	UN		Unknown	Single Dwelling
3	75015058	119 KARSTEN DR		1958		1	NC		Mid-century Modern	Single Dwelling
3	75015059	121 KARSTEN DR		1948		2	UN		Unknown	Single Dwelling
3	75015060	123 KARSTEN DR		1948		1	NC		Mid-century Modern	Single Dwelling
3	75015061	125 KARSTEN DR	125 KARSTEN DR A	1963		1	NC		Mid-century Modern	Single Dwelling
3	75015062	135 KARSTEN DR		1949		1	EC	C	Plantation	Single Dwelling
3	75015063	139 KARSTEN DR A		1971		1	UN		Mid-century Modern	Single Dwelling
3	75015064	139 KARSTEN DR		1952		1	NC		Plantation	Single Dwelling
3	75015065	145 KARSTEN DR		1952		1	EC	C	Plantation	Single Dwelling
3	75015066	145 KARSTEN DR A		1952		1	NC		Plantation	Single Dwelling
3	75015067	151 KARSTEN DR		2003		1.5	NP		Other	Single Dwelling
3	75015068	2381 CALIFORNIA AVE		1940		1	EC	C	Mid-century Modern	Single Dwelling
3	75015069	2389 CALIFORNIA AVE		1941		1	EC	C	Mid-century Modern	Single Dwelling
3	75015070	2205 CALIFORNIA AVE		1956		1	EC	C	Plantation	Single Dwelling
3	75015071	2229 CALIFORNIA AVE		1981		1	NP		Other	Single Dwelling
3	75015072	2175 CALIFORNIA AVE	2177 CALIFORNIA AVE	1996		2	NP		Other	Single Dwelling
3	75016001	164 KARSTEN DR		1952		1	EC	C	Plantation	Single Dwelling
3	75016002	2354 CALIFORNIA AVE		1953		1	NC		Plantation	Single Dwelling
3	75016003	2348 CALIFORNIA AVE		1941		1	NC		Craftsman Plantation	Single Dwelling
3	75016007	2342 CALIFORNIA AVE		1948		1	NC		Plantation	Single Dwelling
3	75016008	2340 CALIFORNIA AVE		1976		1	EC	C	Mid-century Modern	Single Dwelling
3	75016010	2328 CALIFORNIA AVE		1949		1	NC		Mid-century Modern	Single Dwelling
3	75016011	308 KARSTEN DR B		1958		1	UN		Unknown	Single Dwelling
3	75016016	2326 CALIFORNIA AVE		1946		1	NC		Mid-century Modern	Single Dwelling
3	75016017	310 KARSTEN DR		1942		1	NC		Mid-century Modern	Single Dwelling
3	75016046	2244 CALIFORNIA AVE		1942		1	EC	C	Mid-century Modern	Single Dwelling
3	75016047	2238 CALIFORNIA AVE	2240 CALIFORNIA AVE	1942		1	EC	C	Plantation	Single Dwelling
3	75016048	2240 CALIFORNIA AVE A		1955		1	UN		Unknown	Single Dwelling
3	75016049	2230 CALIFORNIA AVE		1950		1	EC	C	Plantation	Single Dwelling
3	75016050	2228 CALIFORNIA AVE		1951		1	NC		Plantation	Single Dwelling
3	75016051	2218 CALIFORNIA AVE		1942		1	NC		Mid-century Modern	Single Dwelling
3	75016052	2214 CALIFORNIA AVE		1956		1	EC	C	Plantation	Single Dwelling
3	75016054	2206 CALIFORNIA AVE A		1947		1	EC	C	Plantation	Single Dwelling
3	75016055	2206 CALIFORNIA AVE B		1963		1	NC		Other	Secondary Dwelling
3	75016056	2206 CALIFORNIA AVE C		1940	ca.	1	NC		Neo-Plantation	Single Dwelling
3	75016057	2206 CALIFORNIA AVE D	2206 CALIFORNIA AVE D1	1954		1	NC		Plantation	Single Dwelling
3	75016057	2206 CALIFORNIA AVE D1		1954		1	UN		Unknown	Single Dwelling
3	75016071	325 KARSTEN DR		1940	ca.	1	NC		Craftsman	Single Dwelling

MAP PG	TMK	ADDRESS	OTHER ADDRESSES ASSOC. WITH TMK	YEAR BUILT	CIRCA	NUMBER OF STORIES	ELIGIBILITY	CRITERIA OF SIGNIFICANCE	STYLE	FUNCTION
			2154 CALIFORNIA AVE ; 2164 CALIFORNIA AVE ; 2172 CALIFORNIA AVE ; 2172 CALIFORNIA AVE B; 2188 CALIFORNIA AVE ; 2154 CALIFORNIA AVE A; 2154 CALIFORNIA AVE B; 2160 CALIFORNIA AVE ; 2160 CALIFORNIA AVE A; 2160 CALIFORNIA AVE B; 2164 CALIFORNIA AVE A; 2164 CALIFORNIA AVE B; 2170 CALIFORNIA AVE ; 2170 CALIFORNIA AVE A; 2170 CALIFORNIA AVE B; 2172 CALIFORNIA AVE A; 2172 CALIFORNIA AVE C; 2172 CALIFORNIA AVE D; 2172 CALIFORNIA AVE E; 2172 CALIFORNIA AVE F; 2176 CALIFORNIA AVE; 2182 CALIFORNIA AVE;							
3	75024003	2184 CALIFORNIA AVE	2188 CALIFORNIA AVE A	1951		1	ES	A; C	Plantation Camp	Single Dwelling
			2138 CALIFORNIA AVE B; 2138 CALIFORNIA AVE C; 2138 CALIFORNIA AVE D							
3	75024005	2138 CALIFORNIA AVE A		1959		1	NC		Plantation	Single Dwelling
3	75024005	2138 CALIFORNIA AVE B		1959		1	UN		Unknown	Single Dwelling
3	75024006	2130 CALIFORNIA AVE		1940	ca.	1	EC	C	Craftsman	Single Dwelling
3	75024035	2120 CALIFORNIA AVE A		1991		2	UN		Unknown	Single Dwelling
3	75024035	2120 CALIFORNIA AVE	2120 CALIFORNIA AVE A	1991		2	NP		Other	Single Dwelling
3	75024038	2126 CALIFORNIA AVE A	2126 CALIFORNIA AVE A	1950	ca.	2	NC		Plantation	Single Dwelling
3	75024038	2126 CALIFORNIA AVE	2126 CALIFORNIA AVE	1986		2	NP		Other	Single Dwelling
3	75024039	2144 CALIFORNIA AVE		1950		1	NC	C	Plantation	Single Dwelling
3	75027008	2111 CALIFORNIA AVE		1969		1	EC	C	Contemporary	Religious Facility
4	72001004	2206 CALIFORNIA AVE		0		1	NC		Utilitarian	INDUSTRIAL: General
4	75014033	2033 PUU PL		1947		1	EC	C	Plantation	Single Dwelling
4	75014039	2040 CALIFORNIA AVE B		1952		1	UN		Unknown	Single Dwelling
4	75014040	2043 PUU PL		1955		1	EC	C	Plantation	Single Dwelling
4	75014041	2049 PUU PL		1931		1	EC	C	Plantation	Single Dwelling
4	75014045	2059 PUU PL		1952		1	NC		Plantation	Single Dwelling
4	75014047	18 HILL DR		1942		1	EC	C	Plantation	Single Dwelling
4	75014048	22 HILL DR		1948		1	NC		Plantation	Single Dwelling
4	75014049	26 HILL DR A	26 HILL DR	1944		1	NC		Plantation	Single Dwelling
4	75014050	2063 PUU PL		1931		1	NC		Plantation	Single Dwelling
4	75014051	2040 PUU PL		1945		1	EC	C	Plantation	Single Dwelling
			2056 PUU PL ; 2056 PUU PL A; 2056 PUU PL B; 2056 PUU PL C; 2056 PUU PL D; 2056 PUU PL E; 2056 PUU PL F; 2056 PUU PL G; 2056 PUU PL H							
4	75014058	2056 PUU PL J		1941		2	NC		Other	Single Dwelling
4	75014061	99 NAKEKE PL		1953		1	UN		Unknown	Single Dwelling
4	75014062	101 NAKEKE PL		1958		1	UN		Unknown	Single Dwelling
4	75014063	103 NAKEKE PL		1957		1	UN		Unknown	Single Dwelling
4	75014075	2059 PUU PL B		1953		1	EC	C	Plantation	Single Dwelling
4	75024001	2204 CALIFORNIA AVE	2204 CALIFORNIA AVE A	1946		1	NC		Plantation	Single Dwelling
4	75024002	2202 CALIFORNIA AVE A	2202 CALIFORNIA AVE	1947		1	EC	C	Plantation	Single Dwelling
4	75024004	2142 CALIFORNIA AVE A	2142 CALIFORNIA AVE	2006		1	UN		Unknown	Single Dwelling
4	75024009	21 HILL DR		1951		1	NP		Other	Single Dwelling
4	75024010	27 HILL DR A	27 HILL DR	1951		1	NC		Other	Single Dwelling
4	75024011	33 HILL DR		1951		1	NC		Minimal Traditional	Single Dwelling
4	75024012	2105 PUU PL		1951		1	NC		Minimal Traditional	Single Dwelling
4	75024014	2117 PUU PL B		1952		1	NC		Plantation	Single Dwelling
4	75024015	2117 PUU PL A		1952		1	UN		Unknown	Single Dwelling
4	75024016	2117 PUU PL		1951		1	UN		Unknown	Single Dwelling
4	75024017	2125 PUU PL		1951		1	NC		Plantation	Single Dwelling
4	75024018	2129 PUU PL		1952		1	NC		Contemporary	Single Dwelling



MAP PG	TMK	ADDRESS	OTHER ADDRESSES ASSOC. WITH TMK	YEAR BUILT	CIRCA	NUMBER OF STORIES	ELIGIBILITY	CRITERIA OF SIGNIFICANCE	STYLE	FUNCTION
4	75024019	2133 PUU PL		1937		1	EC	C	Plantation	Single Dwelling
4	75024020	2139 PUU PL		1952		1	NC		Plantation	Single Dwelling
4	75024021	2140 PUU PL		1977		1	NP		Contemporary	Single Dwelling
4	75024022	2134 PUU PL		1931		1	NC		Plantation	Single Dwelling
4	75024023	2114 PUU PL		1961		1	NC		Plantation	Single Dwelling
4	75024026	2112 PUU PL D		1947		1	UN		Unknown	Single Dwelling
4	75024027	2112 PUU PL		2005		1	NC		Plantation	Single Dwelling
4	75024028	2112 PUU PL A		1955		1	UN		Unknown	Single Dwelling
4	75024029	2112 PUU PL B		1955		1	UN		Unknown	Single Dwelling
4	75024030	2112 PUU PL C		1955		1	UN		Unknown	Single Dwelling
4	75024033	2116 CALIFORNIA AVE		1975		1	UN		Unknown	Single Dwelling
4	75024034	2118 CALIFORNIA AVE		1952		1	UN		Unknown	Single Dwelling
4	75024036	2122 CALIFORNIA AVE A	2122 CALIFORNIA AVE	1956		1	UN		Unknown	Single Dwelling
4	75024037	2124 CALIFORNIA AVE		1960		1	UN		Unknown	Single Dwelling
4	75024040	2146 CALIFORNIA AVE		1985		1	UN		Unknown	Single Dwelling
5	75010001	1975 ALAI PL D	1973 ALAI PL ; 1973 ALAI PL A; 1975 ALAI PL ; 1975 ALAI PL A; 1975 ALAI PL B; 1975 ALAI PL C; 1975 ALAI PL E; 1975 ALAI PL F; 1975 ALAI PL G; 1975 ALAI PL H; 1975 ALAI PL I	1931		1	NC		Plantation	Single Dwelling
5	75010003	1987 ALAI PL A	1987 ALAI PL ; 1987 ALAI PL B; 1993 ALAI PL	1950		1	ES	C	Plantation	Single Dwelling
5	75010004	2001 CALIFORNIA AVE		1947		1	EC	C	Plantation	Single Dwelling
5	75010006	1993 CALIFORNIA AVE A		1948		1	UN		Unknown	Single Dwelling
5	75010007	1987 CALIFORNIA AVE		1946		1	EC	C	Plantation	Single Dwelling
5	75010008	1981 CALIFORNIA AVE		1946		1	EC	C	Plantation	Single Dwelling
5	75010009	1975 CALIFORNIA AVE		1959		1	EC	C	Plantation	Single Dwelling
5	75010010	1971 CALIFORNIA AVE	1971 CALIFORNIA AVE A	1933		1	EC	C	Plantation	Single Dwelling
5	75010011	1963 CALIFORNIA AVE		1946		1	EC	C	Plantation	Single Dwelling
5	75010018	1987 CALIFORNIA AVE A		1946		1	UN		Unknown	Single Dwelling
5	75010024	1963 ALAI PL		2007		1	NP		Neo-Plantation	Single Dwelling
5	75010025	110 LEILEHUA RD WAHI C		1979		1	NP		Other	Single Dwelling
5	75010026	124 LEILEHUA RD WAHI C		1952		1	EC	C	Contemporary	Single Dwelling
5	75010031	1993 CALIFORNIA AVE		1955		1	NC		Contemporary	Single Dwelling
5	75010035	110 LEILEHUA RD WAHI D		1951		1	EC	A; C	Mid-century Modern	Single Dwelling
5	75012001	1994 CALIFORNIA AVE	10 KILEA PL	1941		1	EC	A; C	Mid-century Modern	Single Dwelling
5	75012002	1992 CALIFORNIA AVE		1948		1	NC		Plantation	Single Dwelling
5	75012003	15 KALI KO DR		1952		1	EC	C	Plantation	Single Dwelling
5	75012004	21 KALI KO DR A	21 KALI KO DR	1988		1	EC	C	Plantation	Single Dwelling
5	75012027	32 KALI KO DR		1948		1	EC	A; C	Mid-century Modern	Single Dwelling
5	75012028	18 KALI KO DR		1949		1	NC		Plantation	Single Dwelling
5	75012029	1980 CALIFORNIA AVE		1947		1	NC		Mid-century Modern	Single Dwelling
5	75012030	1974 CALIFORNIA AVE		1941		1	EC	A; C	Mid-century Modern	Single Dwelling
5	75012031	1966 CALIFORNIA AVE	1966 CALIFORNIA AVE A	1947		1	NC		Plantation	Single Dwelling
5	75014001	11 KILEA PL	2004 CALIFORNIA AVE	1981		1	NC		Plantation	Single Dwelling
5	75014002	2010 CALIFORNIA AVE		1945		1	EC	C	Plantation	Single Dwelling
5	75014003	2016 CALIFORNIA AVE		1945		1	EC	C	Plantation	Single Dwelling
5	75014004	2018 CALIFORNIA AVE		1958		1	EC	C	Plantation	Single Dwelling
5	75014005	15 KILEA PL		1958		1	EC	C	Plantation	Single Dwelling
5	75014006	19 KILEA PL	19 KILEA PL A	1955		1	NC		Plantation	Single Dwelling
5	75014034	2032 CALIFORNIA AVE		1955		1	UN	A; C	Mid-century Modern	Single Dwelling
5	75014035	2030 CALIFORNIA AVE	2030 CALIFORNIA AVE A	1963		1	EC	C	Plantation	Single Dwelling
5	75014037	2040 CALIFORNIA AVE		1956		1	EC	A; C	Mid-century Modern	Single Dwelling
5	75014038	2040 CALIFORNIA AVE A		1991		2	UN		Unknown	Single Dwelling
5	75014043	2050 CALIFORNIA AVE A	2050 CALIFORNIA AVE	1948		1	UN		Unknown	Single Dwelling
5	75014044	2050 CALIFORNIA AVE B		1948		1	EC	C	Contemporary	Single Dwelling
5	75014046	75014046		1947		1	NC		Mid-century Modern	Single Dwelling
5	75014068	2022 CALIFORNIA AVE		1945		1	EC	C	Plantation	Single Dwelling
5	75014080	75014080		1948		1	EC	C	Plantation	Single Dwelling
5	75024008	2106 CALIFORNIA AVE		1941		1	NC		Plantation	Single Dwelling
5	75024031	11 HILL DR		1960		1	NC		Contemporary	Single Dwelling
5	75024032	2110 CALIFORNIA AVE		1975		1	NC		Neo-Plantation	Single Dwelling
5	75027002	2021 CALIFORNIA AVE	2035 CALIFORNIA AVE	0		2	ES	A	Regional Modern	RECR/CULTURE: General
5	75027004	2047 CALIFORNIA AVE		1964		1	EC	C	Contemporary	Single Dwelling
5	75027005	2055 CALIFORNIA AVE		1964		1	NC		Contemporary	Single Dwelling

MAP PG	TMK	ADDRESS	OTHER ADDRESSES ASSOC. WITH TMK	YEAR BUILT	CIRCA	NUMBER OF STORIES	ELIGIBILITY	CRITERIA OF SIGNIFICANCE	STYLE	FUNCTION
5	75027006	2063 CALIFORNIA AVE		1964		1	NC		Contemporary	Single Dwelling
5	75027007	2103 CALIFORNIA AVE		1970		1	NP		Contemporary	Single Dwelling
5	75027010	2069 CALIFORNIA AVE	83 KARSTEN DR ; 105 KARSTEN DR	1907		2	ES	C	Mid-century Modern	Multiple Dwelling
6	75012005	27 KALI KO DR		1960		1	NC		Plantation	Single Dwelling
6	75012006	33 KALI KO DR		1953		1	NC		Contemporary	Single Dwelling
6	75012007	40 KILEA PL	39 KALI KO DR	1962		1	NC		Mid-century Modern	Single Dwelling
6	75012008	45 KALI KO DR		1954		1	NC		Mid-century Modern	Single Dwelling
6	75012009	51 KALI KO DR		1949		1	EC	C	Plantation	Single Dwelling
6	75012010	57 KALI KO DR		1949		1	EC	C	Plantation	Single Dwelling
6	75012011	63 KALI KO DR		1949		1	NC		Plantation	Single Dwelling
6	75012012	68 KILEA PL	69 KALI KO DR	1987		1	NC		Contemporary	Single Dwelling
6	75012015	85 KALI KO DR	90 KILEA PL	1948		1	UN		Unknown	Single Dwelling
6	75012017	89 KALI KO DR		1948		1	NC		Plantation	Single Dwelling
6	75012018	95 KALI KO DR		1962		1	NC		Plantation	Single Dwelling
6	75012019	104 KALI KO DR		1931		1	EC	C	Plantation	Single Dwelling
6	75012020	68 KALI KO DR		1953		1	EC	C	Plantation	Single Dwelling
6	75012021	62 KALI KO DR		1949		1	EC	C	Plantation	Single Dwelling
6	75012022	56 KALI KO DR		1949		1	EC	C	Plantation	Single Dwelling
6	75012023	50 KALI KO DR		1949		1	NC		Plantation	Single Dwelling
6	75012024	44 KALI KO DR		1951		1	EC	C	Plantation	Single Dwelling
6	75012025	38 KALI KO DR		1952		1	NC		Mid-century Modern	Single Dwelling
6	75012026	36 KALI KO DR		1971		1	NC		Plantation	Single Dwelling
6	75012036	166 KALI KO DR		1950		1	EC	C	Plantation	Single Dwelling
6	75012037	160 KALI KO DR		1960	ca.	1	NC		Utilitarian	Unknown
6	75012038	154 KALI KO DR	154 KALI KO DR A	1955		1	EC	C	Plantation	Single Dwelling
6	75012039	148 KALI KO DR		1991		2	NP		Neo-Colonial	Single Dwelling
6	75012040	142 KALI KO DR		1956		1	NC		Plantation	Single Dwelling
6	75012041	136 KALI KO DR		1989		2	NP		Contemporary	Single Dwelling
6	75012042	108 KALI KO DR		1954		1	NC		Mid-century Modern	Single Dwelling
6	75012043	101 KALI KO DR		1939		1	EC	C	Plantation	Single Dwelling
6	75012044	105 KALI KO DR		1942		2	NC		Neo-Colonial	Single Dwelling
6	75012045	113 KALI KO DR		1951		1	EC	C	Plantation	Single Dwelling
6	75012047	117 KALI KO DR		1948		1	EC	C	Plantation	Single Dwelling
6	75012048	121 KALI KO DR		1948		1	NC		Plantation	Single Dwelling
6	75012049	127 KALI KO DR		1940		1	EC	C	Plantation	Single Dwelling
6	75012050	133 KALI KO DR		1949		1	NC		Plantation	Single Dwelling
6	75012051	139 KALI KO DR		1952		1	NC		Plantation	Single Dwelling
6	75012052	145 KALI KO DR		1951		1	EC	C	Plantation	Single Dwelling
6	75012053	151 KALI KO DR		1955		1	NC		Plantation	Single Dwelling
6	75012054	157 KALI KO DR		1954		1	NC		Plantation	Single Dwelling
6	75012055	163 KALI KO DR	32 LIHI WAY	1952		1	EC	C	Plantation	Single Dwelling
6	75012077	1904 ALAHULA WAY		1958		2	NC		Contemporary	Single Dwelling
6	75012078	1908 ALAHULA WAY		1958		1	NC		Other	Single Dwelling
6	75012079	1914 ALAHULA WAY		1942		1	NC		Other	Single Dwelling
6	75012080	1918 ALAHULA WAY		1940		1	NC		Neo-Craftsman	Single Dwelling
6	75012081	1924 ALAHULA WAY		1958		2	NC		Neo-Plantation	Single Dwelling
6	75012082	1928 ALAHULA WAY		1990		2	NP		Other	Single Dwelling
6	75012083	1934 ALAHULA WAY		1958		1	EC	C	Contemporary	Single Dwelling
6	75012084	1938 ALAHULA WAY		1940		1	EC	C	Plantation	Single Dwelling
6	75012085	1944 ALAHULA WAY		1942		1	EC	C	Plantation	Single Dwelling
6	75012086	1948 ALAHULA WAY		1939		1	NC		Unknown	Single Dwelling
6	75012087	1939 KIEKIE PL		1949		1	EC	C	Plantation	Single Dwelling
6	75012088	1933 KIEKIE PL	1933 KIEKIE PL A	1951		1	NC		Plantation	Single Dwelling
6	75012090	1921 KIEKIE PL		1956		1	NC		Regional Modern	Single Dwelling
6	75012091	1909 KIEKIE PL		1957		1	NC		Mid-century Modern	Single Dwelling
6	75012092	1901 KIEKIE PL		1949		1	NC		Plantation	Single Dwelling
6	75012093	1889 KIEKIE PL	1890 KOENA WAY	1948		1	EC	C	Plantation	Single Dwelling
6	75012099	1923 KIEKIE PL		1951		1	NC		Plantation	Single Dwelling
6	75012100	1903 KIEKIE PL		1990	ca.	2	NP		Contemporary	Single Dwelling
6	75012105	81 KALI KO DR				1	NC		Plantation	Single Dwelling
6	75012106	84 KILEA PL				1	NC		Plantation	Unoccupied Land
6	75014007	25 KILEA PL		1960		1	NC		Plantation	Single Dwelling
6	75014008	33 KILEA PL		1951		1	EC	C	Plantation	Secondary Dwelling
6	75014011	53 KILEA PL		1948		1	NC		Mid-century Modern	Single Dwelling
6	75014014	57 KILEA PL		1944		1	NC		Plantation	Single Dwelling
6	75014016	65 KILEA PL A	65 KILEA PL B; 65 KILEA PL C; 65 KILEA PL D; 65 KILEA PL E; 65 KILEA PL F	1937		1	NC		Contemporary	Secondary Dwelling
6	75014017	75 KILEA PL		1943		1	NC		Plantation	Single Dwelling

MAP PG	TMK	ADDRESS	OTHER ADDRESSES ASSOC. WITH TMK	YEAR BUILT	CIRCA	NUMBER OF STORIES	ELIGIBILITY	CRITERIA OF SIGNIFICANCE	STYLE	FUNCTION
6	75014018	81 KILEA PL		1942		1	NC		Plantation	Single Dwelling
6	75014020	89 KILEA PL		1983		1	NP		Neo-Plantation	Single Dwelling
6	75014023	97 KILEA PL		1947		1	EC	C	Plantation	Single Dwelling
6	75014024	107 KILEA PL		1991		2	NP		Contemporary	Single Dwelling
6	75014025	106 NAKEKE PL		1939		1	EC	A; C	Craftsman Plantation	Single Dwelling
6	75014026	92 NAKEKE PL	90 NAKEKE PL	1956		1	NC		Plantation	Single Dwelling
6	75014027	86 NAKEKE PL		1944		1	NC		Mid-century Modern	Single Dwelling
6	75014028	78 NAKEKE PL		1944		1	NC		Plantation	Single Dwelling
6	75014029	70 NAKEKE PL		1944		1	EC	C	Plantation	Single Dwelling
6	75014030	60 NAKEKE PL		1944		1	NC		Plantation	Single Dwelling
6	75014031	52 NAKEKE PL	2026 PUU PL	1944		1	NC		Plantation	Single Dwelling
6	75014032	2027 PUU PL	2027 PUU PL A	1990	ca.	1	NP		Other	Single Dwelling
6	75014052	59 NAKEKE PL		1937		1	NC		Plantation	Single Dwelling
6	75014053	69 NAKEKE PL		1944		1	EC	C	Plantation	Single Dwelling
6	75014054	77 NAKEKE PL		1947		1	NC		Mid-century Modern	Single Dwelling
6	75014055	85 NAKEKE PL		1945		1	NC		Plantation	Single Dwelling
6	75014057	95 NAKEKE PL		1953		1	NC		Plantation	Single Dwelling
6	75014064	105 NAKEKE PL		1972		2	NC		Contemporary	Single Dwelling
6	75014065	107 NAKEKE PL		1975		1	NC		Neo-Plantation	Single Dwelling
6	75014067	119 KILEA PL		1953		1	UN		Unknown	Single Dwelling
6	75014073	75014073		1944		1	UN		Unknown	Single Dwelling
6	75014078	41 KILEA PL		1965		1	NC		Mid-century Modern	Single Dwelling
6	75022002	153 KILEA PL		1960		1	NC		Plantation	Single Dwelling
6	75022003	155 KILEA PL		1996		2	NP		Contemporary	Single Dwelling
			1978 EAMES ST ; 1934 KINIKOHU ST							
6	75022030	1932 KINIKOHU ST	KINIKOHU ST	1994		1	NP		Contemporary	Single Dwelling
6	75022035	166 KILEA PL		1959		1	NC		Plantation	Single Dwelling
6	75022036	1962 KINIKOHU ST		1958		1	NC		Contemporary	Single Dwelling
6	75022037	1952 KINIKOHU ST		1959		1	NC		Mid-century Modern	Single Dwelling
6	75022038	1946 KINIKOHU ST		1959		1	NC		Contemporary	Single Dwelling
6	75022039	1942 KINIKOHU ST		1958		1	NC		Mid-century Modern	Single Dwelling
6	75022044	121 KILEA PL		1940		1	UN		Unknown	Single Dwelling
6	75022056	1972 EAMES ST		1986		1	UN		Unknown	Single Dwelling
			102 KILEA PL A; 102 KILEA PL B; 102 KILEA PL C; 102 KILEA PL D; 102 KILEA PL E; 102 KILEA PL F							
6	75023001	102 KILEA PL		1957		1	NC		Mid-century Modern	Single Dwelling
6	75023002	1941 KINIPOPO ST		1959		1	NC		Contemporary	Single Dwelling
6	75023003	1947 KINIPOPO ST		1959		1	NC		Mid-century Modern	Single Dwelling
6	75023004	1953 KINIPOPO ST		1959		1	NC		Mid-century Modern	Single Dwelling
6	75023005	1961 KINIPOPO ST		1959		1	EC	C	Mid-century Modern	Single Dwelling
6	75023006	1969 KINIPOPO ST		1959		1	EC	C	Mid-century Modern	Single Dwelling
6	75023007	1977 KINIPOPO ST		1959		1	EC	C	Mid-century Modern	Single Dwelling
6	75023008	114 KILEA PL	1985 KINIPOPO ST	1977		1	NC		Mid-century Modern	Single Dwelling
6	75023009	120 KILEA PL		1958		1	NC		Mid-century Modern	Single Dwelling
6	75023010	1982 KINIPOPO ST		1959		1	EC	C	Mid-century Modern	Single Dwelling
6	75023011	1976 KINIPOPO ST		1960		1	NC		Mid-century Modern	Single Dwelling
6	75023012	1972 KINIPOPO ST		1961		1	UN		Mid-century Modern	Single Dwelling
6	75023013	1968 KINIPOPO ST		1960		1	NC		Mid-century Modern	Single Dwelling
6	75023014	1960 KINIPOPO ST		1960		1	NC		Mid-century Modern	Single Dwelling
6	75023015	1954 KINIPOPO ST		1959		1	NC		Contemporary	Single Dwelling
6	75023016	1950 KINIPOPO ST		1959		1	EC	C	Contemporary	Single Dwelling
6	75023018	1942 KINIPOPO ST		1940		1	UN		Unknown	Single Dwelling
6	75023019	1942 KINIPOPO ST A		1959		1	EC	C	Contemporary	Single Dwelling
6	75023021	130 KILEA PL		1959		1	NC		Mid-century Modern	Single Dwelling
6	75023022	138 KILEA PL		1958		1	NC		Mid-century Modern	Single Dwelling

MAP PG	TMK	ADDRESS	OTHER ADDRESSES ASSOC. WITH TMK	YEAR BUILT	CIRCA	NUMBER OF STORIES	ELIGIBILITY	CRITERIA OF SIGNIFICANCE	STYLE	FUNCTION
6	75023023	142 KILEA PL		1958		1	NC		Contemporary	Single Dwelling
6	75023024	1969 KINIKOHU ST		1959		1	NC		Mid-century Modern	Single Dwelling
6	75023025	1965 KINIKOHU ST		1959		2	NC		Neo-Spanish/Mediterranean	Single Dwelling
6	75023026	1961 KINIKOHU ST		1959		2	NC		Neo-Plantation	Single Dwelling
6	75023027	1955 KINIKOHU ST		1959		1	NC		Contemporary	Single Dwelling
6	75023028	1951 KINIKOHU ST		1958		1	NC		Mid-century Modern	Single Dwelling
6	75023029	1945 KINIKOHU ST		1958		1	EC	C	Contemporary	Single Dwelling
6	75023030	1941 KINIKOHU ST		1959		1	NC		Mid-century Modern	Single Dwelling
6	75023031	1971 EAMES ST	1973 EAMES ST	1937		1	NC		Other	Single Dwelling
6	75023042	1898 KIEKIE PL		1953		1	NC		Neo-Plantation	Single Dwelling
6	75023043	1910 KIEKIE PL	1910 KIEKIE PL A	1956		1	NC		Plantation	Single Dwelling
6	75023044	1918 KIEKIE PL	1918 KIEKIE PL A	1949		1	NC		Other	Single Dwelling
6	75023045	1920 KIEKIE PL		1939		1	NC		Plantation	Single Dwelling
6	75023046	1930 KIEKIE PL		1949		1	EC	C	Plantation	Single Dwelling
6	75023047	1940 KIEKIE PL		1951		1	NC		Mid-century Modern	Single Dwelling
6	75023050	1918 KIEKIE PL		1952		1	NC		Other	Single Dwelling
6	75023052	1922 KIEKIE PL		1939		1	NC		Plantation	Single Dwelling
7	75013015	233 KILEA PL		1985		2	NP		Contemporary	Single Dwelling
7	75013016	239 KILEA PL		1990		1	NP		Contemporary	Single Dwelling
7	75013017	241 KILEA PL		1986		1	NP		Unknown	Single Dwelling
7	75013018	243 KILEA PL		1986		1	NP		Contemporary	Single Dwelling
7	75013019	247 KILEA PL		1986		1	NP		Contemporary	Single Dwelling
7	75013020	255 KILEA PL	176 DOLE RD	1983		1	NP		Contemporary	Single Dwelling
7	75013022	188 DOLE RD		1986		1	NP		Contemporary	Single Dwelling
7	75013024	194 DOLE RD		1985		1	NP		Contemporary	Single Dwelling
7	75013025	191 DOLE RD		1985		2	NP		Contemporary	Single Dwelling
7	75013026	189 DOLE RD		1988		1	NP		Contemporary	Single Dwelling
7	75013027	181 DOLE RD		1987		1	NP		Contemporary	Single Dwelling
7	75013028	175 DOLE RD		1990		1	NP		Contemporary	Single Dwelling
7	75013029	277 KILEA PL		1985		1	NP		Contemporary	Single Dwelling
7	75013032	274 KILEA PL		1985		2	NP		Contemporary	Single Dwelling
7	75013033	268 KILEA PL		1986		2	NP		Contemporary	Single Dwelling
7	75013034	164 DOLE RD		1983		1	NP		Contemporary	Single Dwelling
7	75013035	246 KILEA PL		1985		1	NP		Contemporary	Single Dwelling
7	75013036	240 KILEA PL		1985		1	NP		Contemporary	Single Dwelling
7	75013037	234 KILEA PL		1991		1	NP		Contemporary	Single Dwelling
7	75022004	161 KILEA PL		1960		1	EC	C	Plantation	Single Dwelling
7	75022005	176 HAKUONE PL		1983		2	NP		Contemporary	Single Dwelling
7	75022006	180 HAKUONE PL		1960		2	NC		Contemporary	Single Dwelling
7	75022007	177 KILEA PL	203 HAKUONE ST	1960		2	NC		Neo-Plantation	Single Dwelling
7	75022008	209 HAKUONE ST		1960		1	NC		Plantation	Single Dwelling
7	75022009	170 HAKUONE PL		1965		1	NC		Mid-century Modern	Single Dwelling
7	75022010	171 HAKUONE PL		1965		1	NC		Contemporary	Single Dwelling
7	75022011	181 HAKUONE PL		1977		2	EC	C	Contemporary	Single Dwelling
7	75022013	187 HAKUONE PL		1960		1	NC		Contemporary	Single Dwelling
7	75022014	219 HAKUONE ST		1965		1	NC		Mid-century Modern	Single Dwelling
7	75022015	225 HAKUONE ST		1976		1	NC		Mid-century Modern	Single Dwelling
7	75022017	231 HAKUONE ST		1960		1	NC		Mid-century Modern	Single Dwelling
7	75022018	233 HAKUONE ST		1962		1	EC	C	Mid-century Modern	Single Dwelling
7	75022019	239 HAKUONE ST		1960		1	NC		Contemporary	Single Dwelling
7	75022021	253 HAKUONE ST		1959		1	NC		Mid-century Modern	Single Dwelling
7	75022022	263 HAKUONE ST		1960		2	NC		Contemporary	Single Dwelling
7	75022023	254 HAKUONE ST		1962		1	NC		Mid-century Modern	Single Dwelling
7	75022024	244 HAKUONE ST	244 HAKUONE ST A	1960		1	NC		Neo-Plantation	Single Dwelling
7	75022025	218 HAKUONE ST	218 HAKUONE ST A	1961		1	NC		Contemporary	Single Dwelling
7	75022026	187 KILEA PL		1961		1	NC		Neo-Plantation	Single Dwelling
7	75022027	193 KILEA PL		1960		1	EC	C	Plantation	Single Dwelling
7	75022028	197 KILEA PL		1960		1	EC	C	Plantation	Single Dwelling
7	75022031	194 KILEA PL		1961		1	EC	C	Plantation	Single Dwelling
7	75022032	190 KILEA PL		1961		1	EC	C	Plantation	Single Dwelling
7	75022033	184 KILEA PL		1958		1	NC		Neo-Plantation	Single Dwelling
7	75022034	176 KILEA PL		1958		1	EC	C	Contemporary	Single Dwelling
7	75022043	202 KILEA PL		1985		1	NP		Contemporary	Single Dwelling
7	75022045	208 KILEA PL		1986		1	NP		Contemporary	Single Dwelling

MAP PG	TMK	ADDRESS	OTHER ADDRESSES ASSOC. WITH TMK	YEAR BUILT	CIRCA	NUMBER OF STORIES	ELIGIBILITY	CRITERIA OF SIGNIFICANCE	STYLE	FUNCTION
7	75022046	214 KILEA PL		1986		2	NP		Contemporary	Single Dwelling
7	75022047	218 KILEA PL	1964 EAMES ST	1986		1	NP		Contemporary	Single Dwelling
7	75022048	220 KILEA PL		1994		2	NP		Contemporary	Single Dwelling
7	75022049	228 KILEA PL		1980		2	NP		Contemporary	Single Dwelling
7	75022050	227 KILEA PL		1987		2	NP		Contemporary	Single Dwelling
7	75022051	221 KILEA PL		1986		1	NP		Contemporary	Single Dwelling
7	75022052	217 KILEA PL		1985		2	NP		Contemporary	Single Dwelling
7	75022053	211 KILEA PL		1980		2	NP		Contemporary	Single Dwelling
7	75022054	203 KILEA PL		1980		2	NP		Contemporary	Single Dwelling
8	75004012	1734 NAKULA ST	1745 EAMES ST	1981		1	NC		Neo-Plantation	Single Dwelling
8	75004014	1748 NAKULA ST		1952		1	NC		Mid-century Modern	Single Dwelling
8	75004020	1729 EAMES ST		1955		1	NC		Mid-century Modern	Single Dwelling
8	75004021	1735 EAMES ST		1963		1	NC		Plantation	Single Dwelling
8	75004022	1740 NAKULA ST		1946		1	NC		Other	Single Dwelling
8	75004023	1752 NAKULA ST	1767 EAMES ST	1947		1	NC		Neo-Plantation	Single Dwelling
8	75004024	1760 NAKULA ST	1771 EAMES ST ; 1764 NAKULA ST	1939		1	NC		Other	Single Dwelling
8	75004025	1770 NAKULA ST	1770 NAKULA ST A	1939		1	EC	C	Plantation	Single Dwelling
8	75004026	1774 NAKULA ST		1966		1	NC		Neo-Plantation	Single Dwelling
8	75004027	1784 NAKULA ST		1954		1	NC		Plantation	Single Dwelling
8	75004028	1790 NAKULA ST		1965		1	NC		Mid-century Modern	Single Dwelling
8	75004029	1796 NAKULA ST		1974		1	NC		Contemporary	Single Dwelling
8	75004062	1720 NAKULA ST		1946		1	NC		Neo-Plantation	Single Dwelling
8	75004082	1728 NAKULA ST		1969		1	NC		Other	Single Dwelling
8	75004085	1767 EAMES ST		1983		2	NP			Single Dwelling
8	75004088	1772 NAKULA ST		1940		1	EC	C	Plantation	Single Dwelling
8	75004090	1759 EAMES ST		1957		1	NC		Contemporary	Single Dwelling
			23 DOLE RD; 1840 CALIFORNIA AVE; 11 DOLE RD; 1818 CALIFORNIA AVE; 1820 CALIFORNIA AVE; 1830 CALIFORNIA AVE; 1850 CALIFORNIA AVE; 1860 CALIFORNIA AVE; 55 DOLE RD; 39 DOLE RD; 135							
8	75011001	1895 EAMES ST	DOLE RD	1909	ca.	1	ES	A	Craftsman	Single Dwelling
8	75012094	1882 KOENA WAY	48 DOLE RD	1958		1	NC		Plantation	Single Dwelling
8	75012095	56 DOLE RD	1881 KIEKIE PL	1954		1	NC		Other	Single Dwelling
8	75013010	1906 EAMES ST		1955		1	NC		Neo-Craftsman	Single Dwelling
8	75013011	1914 EAMES ST		1956		2	NC		Other	Single Dwelling
8	75013012	1922 EAMES ST		1990		1	NC		Other	Single Dwelling
8	75013013	1928 EAMES ST		1961		1	NC		Neo-Plantation	Single Dwelling
8	75013038	1938 EAMES ST		1988		1	NP		Other	Single Dwelling
8	75013040	1952 EAMES ST		1985		1	NP		Neo-Spanish/Mediterranean	Single Dwelling
8	75013041	1958 EAMES ST		2004		1	NP		Neo-Craftsman	Single Dwelling
8	75013042	1943 EAMES ST		1985		2	NP		Neo-Spanish/Mediterranean	Single Dwelling
8	75019020	1856 GLEN AVE	1856 GLEN AVE A	1951		1	NC		Contemporary	Single Dwelling
8	75019021	1868 GLEN AVE		1986		1	EC	C	Plantation	Single Dwelling
8	75020001	1773 EAMES ST		1952		1	EC	C	Plantation	Single Dwelling
8	75020002	1777 EAMES ST		1950		1	UN		Contemporary	Single Dwelling
8	75020003	1795 EAMES ST		1951		1	NC		Neo-Plantation	Single Dwelling
8	75020004	1803 EAMES ST		1990		2	NP		Neo-Plantation	Single Dwelling
8	75020005	1845 EAMES ST		1951		1	NC		Neo-Plantation	Single Dwelling
8	75020006	1828 EAMES ST		1955		1	XD			Single Dwelling
8	75020008	1796 EAMES ST		1949		1	NC		Plantation	Single Dwelling
8	75020009	1746 EAMES ST		1949		1	NC		Neo-Plantation	Single Dwelling
8	75020015	1745 ROYAL PALM DR		1956		1	NC		Contemporary	Single Dwelling
8	75020016	1749 ROYAL PALM DR		1991		1	NP		Contemporary	Single Dwelling
8	75020020	1818 EAMES ST		1948		1	EC	C	Plantation	Single Dwelling
8	75020021	1836 EAMES ST		1947		1	UN		Unknown	Single Dwelling
8	75020022	1824 EAMES ST		1947		1	NC		Plantation	Single Dwelling
8	75020023	1804 EAMES ST	1804 EAMES ST A	1947		1	NC		Plantation	Single Dwelling
8	75020024	1822 EAMES ST		1942		1	NC		Other	Single Dwelling
8	75020025	1852 EAMES ST		1962		1	NC		Regional Modern	Single Dwelling
8	75020027	1865 EAMES ST		1955		1	NC		Plantation	Single Dwelling
8	75020028	1840 EAMES ST		1949		1	NC		Contemporary	Single Dwelling
8	75020029	1855 EAMES ST		1948		1	NC		Neo-Craftsman	Single Dwelling
8	75020030	1755 ROYAL PALM DR		1949		1	EC	C	Plantation	Single Dwelling
8	75020033	1784 EAMES ST		1948		1	NC		Plantation	Single Dwelling

MAP PG	TMK	ADDRESS	OTHER ADDRESSES ASSOC. WITH TMK	YEAR BUILT	CIRCA	NUMBER OF STORIES	ELIGIBILITY	CRITERIA OF SIGNIFICANCE	STYLE	FUNCTION
8	75020035	1728 EAMES ST		1955		1	EC	C	Contemporary	Single Dwelling
8	75020036	1809 EAMES ST		1954		1	NC		Mid-century Modern	Single Dwelling
8	75020037	1811 EAMES ST		1958		1	UN		Unknown	Single Dwelling
8	75020045	1783 EAMES ST		1953		1	NC		Contemporary	Single Dwelling
8	75022055	1964 EAMES ST		1984		1	NP		Neo-Colonial	Single Dwelling
8	75023032	1961 EAMES ST		1987		2	NP		Contemporary	Single Dwelling
8	75023033	134 DOLE RD	122 DOLE RD ; 126 DOLE RD; 130 DOLE RD	1951		1	NC		Plantation	Single Dwelling
8	75023034	118 DOLE RD	118 DOLE RD A	1956		1	NC		Mid-century Modern	Single Dwelling
8	75023035	106 DOLE RD	106 DOLE RD A; 106 DOLE RD B	1957		1	EC	C	Plantation	Single Dwelling
8	75023036	94 DOLE RD	94 DOLE RD A	1957		1	UN		Plantation	Single Dwelling
8	75023037	84 DOLE RD	84 DOLE RD A	1953		1	NC		Neo-Plantation	Single Dwelling
8	75023038	74 DOLE RD		1951		1	EC	C	Plantation	Single Dwelling
8	75023039	68 DOLE RD		1954		1	NC		Plantation	Single Dwelling
8	75023040	1882 KIEKIE PL		1953		1	EC	C	Plantation	Single Dwelling
8	75023041	1890 KIEKIE PL	1890 KIEKIE PL A	1953		1	NC		Mid-century Modern	Single Dwelling
9	75008008	1820 LANILOA PL		1964		1	NC		Mid-century Modern	Secondary Dwelling
9	75008009	1832 LANILOA PL	1832 LANILOA PL A	1947		1	EC	C	Plantation	Single Dwelling
9	75008010	1844 LANILOA PL		1947		1	NC		Plantation	Single Dwelling
9	75008011	1841 LANILOA PL		1946		1	EC	C	Plantation	Single Dwelling
9	75008012	1833 LANILOA PL		1947		1	EC	C	Plantation	Single Dwelling
9	75008013	1825 LANILOA PL		1947		1	EC	C	Plantation	Single Dwelling
9	75008020	1855 CALIFORNIA AVE		1974		1	EC	C	Mid-century Modern	Single Dwelling
9	75008021	81 LENA PL		1950		1	EC	C	Plantation	Single Dwelling
9	75008022	1862 LANILOA PL		1942		1	NC		Plantation	Single Dwelling
9	75008023	75 LENA PL		1942		1	NC		Plantation	Single Dwelling
9	75008024	1849 CALIFORNIA AVE	1851 CALIFORNIA AVE	1959		1	UN		Unknown	Single Dwelling
9	75008025	1843 CALIFORNIA AVE		1954		1	EC	C	Plantation	Single Dwelling
9	75008035	1859 CALIFORNIA AVE		1974		1	NC		Neo-Tudor/English	Single Dwelling
9	75008040	65 LENA PL		1946		1	EC	C	Plantation	Single Dwelling
9	75008041	71 LENA PL		1954		1	NC		Plantation	Single Dwelling
9	75008042	66 LENA PL		1978		1	NC		Mid-century Modern	Single Dwelling
9	75008043	61 LENA PL		1954		2	XD		None	Single Dwelling
9	75008044	60 LENA PL		1956		1	EC	C	Plantation	Single Dwelling
9	75008045	63 LENA PL				0	UN		Unknown	RECR/Culture: General
9	75008046	57 LENA PL		1957		1	NC		Mid-century Modern	Single Dwelling
9	75009001	1865 LANILOA PL		1956		1	NC		Plantation	Single Dwelling
9	75009002	1909 CALIFORNIA AVE		1942		1	EC	C	Plantation	Single Dwelling
9	75009005	1915 CALIFORNIA AVE		1947		1	EC	C	Plantation	Single Dwelling
9	75009006	1923 CALIFORNIA AVE		1954		1	EC	C	Plantation	Single Dwelling
9	75009007	1929 CALIFORNIA AVE		1942		1	NC		Plantation	Single Dwelling
9	75009008	1935 CALIFORNIA AVE		1969		1	NC		Mid-century Modern	Single Dwelling
9	75009009	1902 LEIMOMI PL		1960		1	NC		Mid-century Modern	Single Dwelling
9	75009011	1901 LEIMOMI PL		1963		1	EC	C	Mid-century Modern	Single Dwelling
9	75009012	53 LEILEHUA RD WAHI	53 LEILEHUA RD WAHI A	1960		1	EC	C	Mid-century Modern	Single Dwelling
9	75009013	61 LEILEHUA RD WAHI	61 LEILEHUA RD WAHI A	1947		1	EC	C	Plantation	Single Dwelling
9	75009014	69 LEILEHUA RD WAHI		1948		1	NC		Mid-century Modern	Single Dwelling
9	75009015	75 LEILEHUA RD WAHI		1942		1	NC		Plantation	Single Dwelling
9	75009016	1912 LANILOA PL A		1947		1	EC	C	Plantation	Single Dwelling
9	75009017	1904 LANILOA PL		1947		1	EC	C	Plantation	Single Dwelling
9	75009018	1894 LANILOA PL	1894 LANILOA PL A	1942		1	EC	C	Plantation	Single Dwelling
9	75009019	1888 LANILOA PL	1888 LANILOA PL A	1977		1	NC		Other	Single Dwelling
9	75009020	1880 LANILOA PL	1882 LANILOA PL	1991		2	NP		Mid-century Modern	Single Dwelling
9	75009021	1876 LANILOA PL		1977		1	UN		Unknown	Single Dwelling
9	75009022	1864 LANILOA PL		1952		1	UN		Unknown	Single Dwelling
9	75009023	103 LEILEHUA RD WAHI		1955		1	NC		Mid-century Modern	Single Dwelling
9	75009024	111 LEILEHUA RD WAHI	111 LEILEHUA RD WAHI A	1947		1	EC	C	Mid-century Modern	Single Dwelling
9	75009025	117 LEILEHUA RD WAHI		1947		1	NC		Mid-century Modern	Single Dwelling

MAP PG	TMK	ADDRESS	OTHER ADDRESSES ASSOC. WITH TMK	YEAR BUILT	CIRCA	NUMBER OF STORIES	ELIGIBILITY	CRITERIA OF SIGNIFICANCE	STYLE	FUNCTION
9	75009026	125 LEILEHUA RD WAHI		1948		1	NC		Mid-century Modern	Single Dwelling
9	75009028	1887 CALIFORNIA AVE	1887 CALIFORNIA AVE A	1959		1	EC	C	Contemporary	Single Dwelling
9	75009029	1874 LANILOA PL		1957		1	EC	C	Contemporary	Single Dwelling
9	75009031	1915 CALIFORNIA AVE A		1947		1	UN		Unknown	Single Dwelling
9	75009032	51 LEILEHUA RD WAHI		1940		1	NC		Mid-century Modern	Single Dwelling
9	75009034	1881 CALIFORNIA AVE A	1881 CALIFORNIA AVE B	1975		1	EC	C	Contemporary	Single Dwelling
9	75009035	1871 CALIFORNIA AVE		1950		1	EC	C	Plantation	Single Dwelling
9	75009036	1867 CALIFORNIA AVE		1974		1	EC	C	Mid-century Modern	Single Dwelling
9	75009037	1897 CALIFORNIA AVE	1897 CALIFORNIA AVE A	1962		1	EC	C	Mid-century Modern	Single Dwelling
9	75009038	1905 CALIFORNIA AVE		1950		1	EC	C	Mid-century Modern	Single Dwelling
9	75009039	1904 LANILOA PL A		1954		1	UN		Plantation	Single Dwelling
9	75009040	1903 LANILOA PL		1955		1	NC		Plantation	Single Dwelling
9	75009041	1901 LANILOA PL		1956		1	NC		Mid-century Modern	Single Dwelling
9	75009042	1891 LANILOA PL		1960		1	NC		Mid-century Modern	Single Dwelling
9	75009043	1885 LANILOA PL		1956		1	NC		Plantation	Single Dwelling
9	75009044	106 MIE PL		1956		1	EC	C	Plantation	Single Dwelling
9	75009045	105 MIE PL		1956		1	NC		Plantation	Single Dwelling
9	75009046	113 MIE PL		1956		1	NC		Plantation	Single Dwelling
9	75009047	119 MIE PL		1955		1	NC		Plantation	Single Dwelling
9	75009048	121 MIE PL		1955		1	UN		Plantation	Single Dwelling
9	75009049	123 MIE PL		1956		1	EC	C	Plantation	Single Dwelling
9	75009050	124 MIE PL		1956		1	EC	C	Plantation	Single Dwelling
9	75009051	120 MIE PL		1948		1	NC		Mid-century Modern	Single Dwelling
9	75009052	112 MIE PL		1956		1	NC		Plantation	Single Dwelling
9	75009053	131 PEKELO PL		1956		1	NC		Other	Single Dwelling
9	75009054	130 PEKELO PL		1956		1	EC	C	Plantation	Single Dwelling
9	75009055	127 PEKELO PL		1955		1	NC		Plantation	Single Dwelling
9	75009056	115 PEKELO PL		1956		1	NC		Plantation	Single Dwelling
9	75009057	124 PEKELO PL		1956		1	NC		Plantation	Single Dwelling
9	75009058	122 PEKELO PL		1956		1	EC	C	Plantation	Single Dwelling
9	75009059	120 PEKELO PL		1956		1	EC	C	Plantation	Single Dwelling
9	75009060	114 PEKELO PL		1956		1	NC		Mid-century Modern	Single Dwelling
9	75009061	1919 LANILOA PL		1956		1	NC		Mid-century Modern	Single Dwelling
9	75009062	106 PEKELO PL	106 PEKELO PL A	1988		1	NC		Other	Single Dwelling
9	75009065	1925 LANILOA PL		1956		1	NC		Mid-century Modern	Single Dwelling
9	75009066	1899 LEIMOMI PL		1964		1	UN		Unknown	Single Dwelling
9	75009068	27 LEILEHUA RD WAHI	1920 LEIMOMI PL	1960		1	EC	C	Contemporary	Single Dwelling
9	75009069	23 LEILEHUA RD WAHI		1960		1	EC	C	Mid-century Modern	Single Dwelling
9	75009070	1912 LEIMOMI PL		1960		1	EC	C	Contemporary	Single Dwelling
9	75009071	1908 LEIMOMI PL		1960		1	EC	C	Contemporary	Single Dwelling
9	75009072	1904 LEIMOMI PL		1960		1	NC		Contemporary	Single Dwelling
9	75009073	45 LEILEHUA RD WAHI		1947		1	NC		Other	Single Dwelling
9	75009074	1921 LEIMOMI PL	37 LEILEHUA RD WAHI	1948		1	NC		Plantation	Single Dwelling
9	75009075	1915 LEIMOMI PL		1952		1	NC		Mid-century Modern	Single Dwelling
9	75009076	1909 LEIMOMI PL		1951		1	NC		Mid-century Modern	Single Dwelling
9	75009077	1905 LEIMOMI PL		1965		1	EC	C	Mid-century Modern	Single Dwelling
9	75009078	1903 LEIMOMI PL		1964		1	EC	C	Mid-century Modern	Single Dwelling
9	75009079	1898 LEIMOMI PL	1898 LEIMOMI PL A	1960		1	UN		Mid-century Modern	Single Dwelling
9	75009081	20 EKOLU PL		1969		1	EC	C	Mid-century Modern	Single Dwelling
9	75009082	32 EKOLU PL		1971		1	UN		Mid-century Modern	Single Dwelling
9	75009083	40 EKOLU PL		1971		1	UN		Mid-century Modern	Single Dwelling
9	75009084	42 EKOLU PL		1952		1	EC	C	Mid-century Modern	Single Dwelling
9	75009085	1916 LANILOA PL		1975		1	NC		Mid-century Modern	Single Dwelling
9	75009086	1888 LANILOA PL		1945		1	NC		Mid-century Modern	Single Dwelling

MAP PG	TMK	ADDRESS	OTHER ADDRESSES ASSOC. WITH TMK	YEAR BUILT	CIRCA	NUMBER OF STORIES	ELIGIBILITY	CRITERIA OF SIGNIFICANCE	STYLE	FUNCTION
9	75009087	1912 LANILOA PL A		1943		1	EC	C	Plantation	Single Dwelling
9	75009088	1868 LANILOA PL		1953		1	EC	C	Plantation	Single Dwelling
9	75010002	1951 ALAI PL		1943		1	EC	C	Plantation	Single Dwelling
			58 LEILEHUA RD WAHI ;							
9	75010005	44 LEILEHUA RD WAHI	1990 ALAI PL	2003		1	NP		Other	Religious Facility
9	75010012	1957 CALIFORNIA AVE	1957 CALIFORNIA AVE A	2013	ca.	1	NC		Other	Single Dwelling
9	75010013	1951 CALIFORNIA AVE		2013	ca.	1	NC		Other	Single Dwelling
9	75010014	12 LEILEHUA RD WAHI		1945		1	EC	C	Mid-century Modern	Single Dwelling
			24 LEILEHUA RD WAHI ; 26 LEILEHUA RD WAHI ; 28 LEILEHUA RD WAHI						Mid-century Modern	Single Dwelling
9	75010015	22 LEILEHUA RD WAHI		1947		1	NC		Mid-century Modern	Single Dwelling
9	75010019	124 LEILEHUA RD WAHI		1946		1	EC	C	Plantation	Single Dwelling
9	75010020	110 LEILEHUA RD WAHI		1948		1	NC		Mid-century Modern	Single Dwelling
9	75010021	110 LEILEHUA RD WAHI A		1965		1	NC		Mid-century Modern	Single Dwelling
9	75010022	110 LEILEHUA RD WAHI B		1950		1	NC		Plantation	Single Dwelling
9	75010023	1957 ALAI PL		1952		1	EC	C	Mid-century Modern	Single Dwelling
9	75010027	124 LEILEHUA RD WAHI B		1951		1	EC	C	Mid-century Modern	Single Dwelling
9	75010028	124 LEILEHUA RD WAHI A		1948		1	EC	C	Plantation	Single Dwelling
9	75010030	6 LEILEHUA RD WAHI		1955		1	EC	C	Plantation	Single Dwelling
9	75010034	80 LEILEHUA RD WAHI	80 LEILEHUA RD WAHI A	1993		1	NC		Other	Single Dwelling
9	75012032	1954 CALIFORNIA AVE		1941		1	EC	C	Mid-century Modern	Single Dwelling
9	75012033	182 KALI KO DR		1948		1	EC	C	Plantation	Single Dwelling
9	75012034	178 KALI KO DR		1948		1	NC		Mid-century Modern	Single Dwelling
9	75012035	172 KALI KO DR	172 KALI KO DR A	1948		1	NC		Plantation	Single Dwelling
9	75012056	169 KALI KO DR		1955		1	NC		Plantation	Single Dwelling
9	75012057	175 KALI KO DR		1948		1	NC		Plantation	Single Dwelling
9	75012058	181 KALI KO DR		1949		1	NC		Mid-century Modern	Single Dwelling
9	75012059	1944 CALIFORNIA AVE		1941		1	NC		Mid-century Modern	Single Dwelling
9	75012060	1938 CALIFORNIA AVE		1941		1	NC		Plantation	Single Dwelling
9	75012061	1932 CALIFORNIA AVE		1993		2	NP		Other	Single Dwelling
9	75012062	20 HOE WAY		1990		1	NP		Other	Single Dwelling
9	75012063	26 HOE WAY		2013	ca.	1	NP		Mid-century Modern	Single Dwelling
9	75012064	30 HOE WAY		1940		1	NC		Mid-century Modern	Single Dwelling
9	75012065	1923 ALAHULA WAY		0		0	NP		None	RECR/Culture: General
9	75012066	17 HOE WAY		1942		1	EC	C	Plantation	Single Dwelling
9	75012067	1916 CALIFORNIA AVE	1916 CALIFORNIA AVE A	1947		1	EC	C	Craftsman	Single Dwelling
9	75012068	1908 CALIFORNIA AVE	1908 CALIFORNIA AVE A	1924		1	EC	C	Craftsman	Single Dwelling
9	75012069	16 HOLUA WAY WAHI		1955		1	EC	C	Plantation	Single Dwelling
9	75012070	22 HOLUA WAY WAHI		1953		1	NC		Mid-century Modern	Single Dwelling
9	75012071	1903 ALAHULA WAY		1971		1	EC	C	Mid-century Modern	Single Dwelling
9	75012072	1890 CALIFORNIA AVE		1998		2	NP		Other	Single Dwelling
9	75012073	1880 CALIFORNIA AVE		1954		1	EC	C	Mid-century Modern	Single Dwelling
9	75012074	18 DOLE RD		1961		1	EC	C	Contemporary	Single Dwelling
9	75012075	26 DOLE RD		1940		1	EC	C	Plantation	Single Dwelling
9	75012076	36 DOLE RD	36 DOLE RD A	1927		1	EC	C	Craftsman	Single Dwelling
9	75012096	17 HOLUA WAY WAHI		1959		1	EC	C	Contemporary	Single Dwelling
9	75012097	10 DOLE RD	8 DOLE RD	1926		1	EC	C	Craftsman	Single Dwelling
9	75012098	25 HOLUA WAY WAHI		1942		1	NC		Plantation	Single Dwelling
9	75012101	17 LIHI WAY		1962		1	EC	C	Mid-century Modern	Single Dwelling
9	75012102	16 HOE WAY		1937		1	NC		Craftsman	Single Dwelling
9	75012103	1934 CALIFORNIA AVE		1991		2	NP		Other	Single Dwelling
9	75012104	1894 CALIFORNIA AVE	13 HOLUA WAY WAHI	1930	ca.	2	EC	C	Other	Single Dwelling
10	75004001	1788 CALIFORNIA AVE		1956		1	EC	A; C	Mid-century Modern	Single Dwelling
10	75004002	18 KALALA ST		1938		1	EC	C	Plantation	Single Dwelling
10	75004003	32 KALALA ST	32 KALALA ST A	1956		1	EC	A; C	Mid-century Modern	Single Dwelling
10	75004004	38 KALALA ST		1955		1	EC	A; C	Mid-century Modern	Single Dwelling
10	75004006	1758 CALIFORNIA AVE	1754 CALIFORNIA AVE	1965		1	EC	C	Plantation	Single Dwelling



MAP PG	TMK	ADDRESS	OTHER ADDRESSES ASSOC. WITH TMK	YEAR BUILT	CIRCA	NUMBER OF STORIES	ELIGIBILITY	CRITERIA OF SIGNIFICANCE	STYLE	FUNCTION
10	75004015	1719 NAKULA ST A	1719 NAKULA ST B; 1719 NAKULA ST	1934		1	NC		Plantation	Single Dwelling
10	75004016	1733 NAKULA ST		1946		1	NC		Plantation	Single Dwelling
10	75004017	1777 NAKULA ST		1947		1	EC	C	Plantation	Single Dwelling
10	75004018	1727 NAKULA ST		1939		1	EC	C	Plantation	Single Dwelling
10	75004030	1767 NAKULA ST		1948		2	EC	C	Plantation	Single Dwelling
10	75004031	1761 NAKULA ST		1954		1	EC	C	Plantation	Single Dwelling
10	75004032	1755 NAKULA ST A		1947		1	UN		Unknown	Single Dwelling
10	75004033	1747 NAKULA ST		1945		1	EC	A; C	Mid-century Modern	Single Dwelling
10	75004034	1739 NAKULA ST A	1739 NAKULA ST	1949		1	EC	C	Plantation	Single Dwelling
10	75004035	19 KALALA ST		1949		1	NC		Contemporary	Single Dwelling
10	75004036	26 KALALA ST		1958		1	NC		Other	Single Dwelling
10	75004043	1720 CALIFORNIA AVE		1950		1	EC	C	Plantation	Single Dwelling
10	75004044	1726 CALIFORNIA AVE		1945		1	EC	C	Plantation	Single Dwelling
10	75004050	1755 NAKULA ST		1947		1	NC		Unknown	Single Dwelling
10	75004052	1747 NAKULA ST B		1947		1	UN		Unknown	Single Dwelling
10	75004053	1747 NAKULA ST A		1948		1	UN		Unknown	Single Dwelling
10	75004054	1738 CALIFORNIA AVE B		1948		1	EC	C	Plantation	Single Dwelling
10	75004055	1738 CALIFORNIA AVE A		1947		1	EC	C	Plantation	Single Dwelling
10	75004056	1738 CALIFORNIA AVE		1969		1	NC		Mid-century Modern	Single Dwelling
10	75004057	33 KALALA ST		1960		1	EC	C	Plantation	Single Dwelling
10	75004058	25 KALALA ST		1948		1	EC	C	Plantation	Single Dwelling
10	75004059	1742 MOALA PL		1956		1	EC	C	Plantation	Single Dwelling
10	75004063	12 KALALA ST		1955		1	EC	C	Contemporary	Single Dwelling
10	75004064	1806 CALIFORNIA AVE		1955		1	EC	C	Plantation	Single Dwelling
10	75004065	1812 CALIFORNIA AVE		1956		1	EC	C	Plantation	Single Dwelling
10	75004076	1730 MOALA PL		1964		1	NC		Contemporary	Single Dwelling
10	75004077	1736 MOALA PL		1962		1	EC	C	Contemporary	Single Dwelling
10	75004079	1760 CALIFORNIA AVE		1962		1	UN		Unknown	Single Dwelling
10	75004080	1748 CALIFORNIA AVE		2006		1.5	NP		Neo-Plantation	Single Dwelling
10	75004081	1744 CALIFORNIA AVE		1991		2	NP		Other	Single Dwelling
10	75004093	11 KALALA ST				1	NC		Plantation	Unoccupied Land
10	75004094	1770 CALIFORNIA AVE A	1770 CALIFORNIA AVE			1	NC		Plantation	Unoccupied Land
10	75004095	1770 CALIFORNIA AVE B	1770 CALIFORNIA AVE C			1	EC	C	Plantation	Unoccupied Land
10	75007001	1737 WALEA ST		1964		2	NC		Mid-century Modern	Single Dwelling
10	75007005	1721 CALIFORNIA AVE		1929		1	ES	C	Plantation	Single Dwelling
10	75007012	1735 WALEA ST		1956		1	NC		Plantation	Single Dwelling
10	75007017	24 HOOMAHA ST A		1951		1	EC	C	Mid-century Modern	Single Dwelling
10	75007018	38 HOOMAHA ST A		1949		1	UN		Unknown	Single Dwelling
10	75007022	1747 CALIFORNIA AVE		1954		1	EC	C	Contemporary	Single Dwelling
10	75007023	8 MOE MOE PL		1956		1	EC	C	Plantation	Single Dwelling
10	75007024	18 MOE MOE PL		1956		1	EC	C	Plantation	Single Dwelling
10	75007025	28 MOE MOE PL		1955		1	NC		Plantation	Single Dwelling
10	75007026	34 MOE MOE PL		1956		1	EC	C	Plantation	Single Dwelling
10	75007027	33 MOE MOE PL		1956		1	EC	C	Mid-century Modern	Single Dwelling
10	75007028	31 MOE MOE PL		1956		1	UN		Unknown	Single Dwelling
10	75007029	27 MOE MOE PL		1956		1	EC	C	Plantation	Single Dwelling
10	75007030	21 MOE MOE PL		1955		1	EC	C	Plantation	Single Dwelling
10	75007031	15 MOE MOE PL		1956		1	NC		Plantation	Single Dwelling
10	75007032	1729 CALIFORNIA AVE		1957		1	EC	C	Plantation	Single Dwelling
10	75007033	1755 CALIFORNIA AVE		1957		1	EC	C	Contemporary	Single Dwelling
10	75007034	1745 KOIKOI ST		1956		1	EC	C	Plantation	Single Dwelling
10	75007035	1751 KOIKOI ST		1956		1	EC	C	Plantation	Single Dwelling
10	75007036	1751 KOIKOI ST A		1956		1	UN		Unknown	Single Dwelling
10	75007037	1761 KOIKOI ST A		1957		1	EC	C	Plantation	Single Dwelling
10	75007038	1761 KOIKOI ST B		1957		1	UN		Unknown	Single Dwelling
10	75007039	1761 KOIKOI ST		1956		1	NC		Mid-century Modern	Single Dwelling
10	75007041	1765 KOIKOI ST		1956		1	EC	A	Mid-century Modern	Single Dwelling
10	75007042	1769 KOIKOI ST		1956		1	EC	C	Plantation	Single Dwelling
10	75007044	1779 KOIKOI ST C		1991		2	UN		Unknown	Single Dwelling
10	75007045	1779 KOIKOI ST B		1956		1	UN		Unknown	Single Dwelling
10	75007046	1779 KOIKOI ST A		1957		1	UN		Unknown	Single Dwelling
10	75007048	1779 KOIKOI ST		1956		1	NC		Plantation	Single Dwelling
10	75007049	1781 KOIKOI ST		1957		1	EC	C	Plantation	Single Dwelling
10	75007050	1785 KOIKOI ST		1956		1	EC	A; C	Mid-century Modern	Single Dwelling
10	75007051	1791 KOIKOI ST		1956		1	EC	A; C	Mid-century Modern	Single Dwelling
10	75007052	1797 KOIKOI ST		1957		1	EC	A; C	Mid-century Modern	Single Dwelling

MAP PG	TMK	ADDRESS	OTHER ADDRESSES ASSOC. WITH TMK	YEAR BUILT	CIRCA	NUMBER OF STORIES	ELIGIBILITY	CRITERIA OF SIGNIFICANCE	STYLE	FUNCTION
10	75007053	1798 KOIKOI ST		1956		1	EC		Mid-century Modern	Single Dwelling
10	75007054	1792 KOIKOI ST		1957		1	NC		Contemporary	Single Dwelling
10	75007055	1768 KOIKOI ST		1956		1	EC	C	Plantation	Single Dwelling
10	75007056	1764 KOIKOI ST		1956		1	NC		Contemporary	Single Dwelling
10	75007057	1754 KOIKOI ST		1972		1	NC		Unknown	Single Dwelling
10	75007058	1744 KOIKOI ST		1957		1	EC	C	Plantation	Single Dwelling
10	75007059	1777 CALIFORNIA AVE		1956		1	NC		Plantation	Single Dwelling
10	75007060	1781 CALIFORNIA AVE		1957		1	EC	C	Contemporary	Single Dwelling
10	75007061	3 KALIE ST		1956		1	NC		Plantation	Single Dwelling
10	75007062	9 KALIE ST		1959		1	EC	C	Plantation	Single Dwelling
									Mid-century Modern	
10	75007063	15 KALIE ST		1949		1	NC		Modern	Single Dwelling
10	75007064	1725 WALEA ST		1956		1	EC	C	Plantation	Single Dwelling
10	75007065	1724 WALEA ST		1956		1	NC		Plantation	Single Dwelling
10	75007066	1758 WALEA UKA PL		1948		1	EC	C	Plantation	Single Dwelling
10	75007067	1760 WALEA UKA PL		1948		1	EC	C	Plantation	Single Dwelling
10	75007068	1762 WALEA UKA PL		1948		1	EC	C	Plantation	Single Dwelling
10	75007069	1764 WALEA UKA PL	1764 WALEA UKA PL A	1985		1	NC		Plantation	Single Dwelling
10	75007070	1766 WALEA UKA PL		1948		1	NC		Plantation	Single Dwelling
									Mid-century Modern	
10	75007071	1770 WALEA UKA PL	1770 WALEA UKA PL A	1948		1	NC		Modern	Single Dwelling
10	75007072	1776 WALEA UKA PL		1956		1	NC		Plantation	Single Dwelling
10	75007073	1780 WALEA UKA PL		1956		1	EC	C	Plantation	Single Dwelling
10	75007074	1786 WALEA UKA PL		1956		1	NC		Plantation	Single Dwelling
10	75007075	1790 WALEA UKA PL		1957		1	EC	C	Plantation	Single Dwelling
10	75007076	1789 WALEA UKA PL		1957		1	NC		Plantation	Single Dwelling
10	75007077	1785 WALEA UKA PL		1957		1	NC		Plantation	Single Dwelling
10	75007078	1779 WALEA UKA PL		1957		1	EC	C	Plantation	Single Dwelling
10	75007079	1775 WALEA UKA PL		1956		1	EC	C	Plantation	Single Dwelling
10	75007080	1769 WALEA UKA PL		1957		1	NC		Plantation	Single Dwelling
10	75007081	1755 WALEA UKA PL		1957		1	NC		Plantation	Single Dwelling
10	75007082	1747 WALEA UKA PL		1957		1	NC		Plantation	Single Dwelling
									Mid-century Modern	
10	75007083	1748 WALEA ST		1957		1	NC		Modern	Single Dwelling
10	75007084	1741 WALEA ST		1960		1	UN		Other	Single Dwelling
									Mid-century Modern	
10	75007085	1745 WALEA ST		1959		2	NC		Modern	Single Dwelling
10	75007086	1751 WALEA ST		1958		1	EC	C	Plantation	Single Dwelling
10	75007088	55 KALIE ST		1959		1	EC	C	Contemporary	Single Dwelling
10	75007089	55 KALIE ST A		1959		1	UN		Unknown	Single Dwelling
10	75007090	47 KALIE ST A		1961		1	UN		Unknown	Single Dwelling
10	75007091	47 KALIE ST		1924		1	EC	C	Craftsman	Single Dwelling
10	75007092	57 KALIE ST	57 KALIE ST A1	1968		1	EC	C	Contemporary	Single Dwelling
10	75007093	57 KALIE ST A		1968		1	EC	C	Contemporary	Single Dwelling
									Mid-century Modern	
10	75007094	57 KALIE ST B		1968		1	EC	A; C	Modern	Single Dwelling
									Mid-century Modern	
10	75007095	1758 WALEA ST		1979		2	NP		Modern	Single Dwelling
									Mid-century Modern	
10	75007096	1758 WALEA ST A		1979		2	NP		Modern	Multiple Dwelling
									Mid-century Modern	
10	75007097	1758 WALEA ST B		1979		2	NP		Modern	Multiple Dwelling
									Mid-century Modern	
10	75007098	1758 WALEA ST C		1980		2	NP		Modern	Single Dwelling
									Mid-century Modern	
10	75007099	1758 WALEA ST D		1978		2	NC		Modern	Multiple Dwelling
									Mid-century Modern	
10	75007100	1758 WALEA ST E		1978		2	NC		Modern	Multiple Dwelling
									Mid-century Modern	
10	75007101	1757 WALEA ST F		1978		2	NC		Modern	Multiple Dwelling
									Mid-century Modern	
10	75007102	1757 WALEA ST E		1978		2	NC		Modern	Multiple Dwelling
									Mid-century Modern	
10	75007103	1757 WALEA ST D		1978		2	NC		Modern	Multiple Dwelling
									Mid-century Modern	
10	75007104	1757 WALEA ST C		1978		2	NC		Modern	Multiple Dwelling
									Mid-century Modern	
10	75007105	1757 WALEA ST B		1980		2	NP		Modern	Multiple Dwelling
									Mid-century Modern	
10	75007106	1757 WALEA ST A		1980		2	NP		Modern	Multiple Dwelling
									Mid-century Modern	
10	75007108	1757 WALEA ST		1978		2	NC		Modern	Single Dwelling
10	75008001	59 KALIE ST				1	NC		Other	Single Dwelling
10	75008002	58 KALIE ST		1926		1	NC		Other	Single Dwelling
									Mid-century Modern	
10	75008003	20 KALIE ST		1952		1	NC		Modern	Single Dwelling

MAP PG	TMK	ADDRESS	OTHER ADDRESSES ASSOC. WITH TMK	YEAR BUILT	CIRCA	NUMBER OF STORIES	ELIGIBILITY	CRITERIA OF SIGNIFICANCE	STYLE	FUNCTION
10	75008005	1802 LANILOA PL	1802 LANILOA PL A; 1802 LANILOA PL B	1948		1	NC		Plantation	Single Dwelling
10	75008006	1804 LANILOA PL		1947		1	NC		Plantation	Single Dwelling
10	75008007	1812 LANILOA PL		1947		1	NC		Plantation	Single Dwelling
10	75008014	1815 LANILOA PL		1947		1	NC		Plantation	Single Dwelling
10	75008015	1811 LANILOA PL		1947		1	EC	C	Plantation	Single Dwelling
10	75008016	1803 LANILOA PL	1803 LANILOA PL A	1947		1	NC		Plantation	Single Dwelling
10	75008017	1800 LANILOA PL	1801 LANILOA PL	1948		1	EC	C	Mid-century Modern	Single Dwelling
10	75008018	1805 CALIFORNIA AVE		1945		1	EC	A; C	Mid-century Modern	Religious Facility
10	75008026	1833 CALIFORNIA AVE		1945		1	EC	C	Plantation	Single Dwelling
10	75008027	1825 CALIFORNIA AVE	1825 CALIFORNIA AVE A	1956		1	NC		Plantation	Single Dwelling
10	75008028	1821 CALIFORNIA AVE		1953		1	EC	C	Plantation	Single Dwelling
10	75008029	1811 CALIFORNIA AVE		1954		1	NC		Unknown	Single Dwelling
10	75008030	1847 CALIFORNIA AVE	32 KALIE ST	1951		1	UN		Unknown	Single Dwelling
10	75008033	38 KALIE ST		1955		1	EC	C	Plantation	Single Dwelling
10	75008034	30 KALIE ST		1953		1	EC		Mid-century Modern	Single Dwelling
10	75008036	54 KALIE ST		1960	ca.	1	EC	C	Minimal Traditional	Single Dwelling
10	75008037	1813 CALIFORNIA AVE		1954		1	NC		Plantation	Single Dwelling
10	75008038	1819 CALIFORNIA AVE		1955		1	NC		Mid-century Modern	Single Dwelling
10	75008039	44 KALIE ST		1996		1	NP		Neo-Plantation	Single Dwelling
10	75008047	59 KALIE ST B	59 KALIE ST C	1972		2	UN		Unknown	Single Dwelling
10	75008048	59 KALIE ST A		1972		1	UN		Unknown	Single Dwelling
10	75008049	59 KALIE ST		1973		1	UN		Unknown	Single Dwelling
10	75008051	1809 KALIE PL		1974		1	UN		Unknown	Single Dwelling
11	75001001	1699 WALEA ST		1938		1	ES	C	Regional Modern	Single Dwelling
11	75001002	1681 WALEA ST		1940		1	EC	C	Craftsman Plantation	Single Dwelling
11	75001003	1655 WALEA ST		1939		1	NC		Plantation	Single Dwelling
11	75001005	1619 WALEA ST C	1619 WALEA ST D			1	UN		Unknown	RECR/Culture: General
11	75001007	1641 WALEA ST	1635 WALEA ST	1936		1	UN		Unknown	Single Dwelling
11	75001008	1635 WALEA ST	1635 WALEA ST A	1940		1	UN		Unknown	Single Dwelling
11	75001009	1673 WALEA ST		1941		1	UN		Unknown	Single Dwelling
11	75001010	1633 WALEA ST		1937		1	UN		Unknown	Single Dwelling
11	75001011	1667 WALEA ST	1665 WALEA ST	1941		1	EC	C	Craftsman Plantation	Single Dwelling
11	75001012	1631 WALEA ST	1631 WALEA ST A	1942		1	NC		Plantation	Single Dwelling
11	75001013	1625 WALEA ST		1942		1	UN		Unknown	Single Dwelling
11	75001017	104 ULUWEHI PL WAHI		1948		1	EC	C	Plantation	Single Dwelling
11	75001018	114 ULUWEHI PL WAHI		1954		1	EC	C	Plantation	Single Dwelling
11	75001019	130 ULUWEHI PL WAHI		1954		1	NC		Plantation	Single Dwelling
11	75001020	1619 WALEA ST A		1934		2	UN		Unknown	Single Dwelling
11	75001021	1619 WALEA ST		1957		1	NC		Mid-century Modern	Single Dwelling
11	75001024	1655 WALEA ST B	1655 WALEA ST C	1986		1	NP		Unknown	Single Dwelling
11	75001027	1655 WALEA ST A		1970		1	UN		Unknown	Single Dwelling
11	75001028	1639 WALEA ST		2006		1	NP		Unknown	Single Dwelling
11	75002001	59 HOOMAHA ST		1951		1	EC	C	Mid-century Modern	Single Dwelling
11	75002002	1672 WALEA ST	1666 WALEA ST A	1947		1	UN		Unknown	Single Dwelling
11	75002003	1666 WALEA ST		1956		1	NC		Plantation	Single Dwelling
11	75002004	1644 WALEA ST		1938		1	NC		Plantation	Single Dwelling
11	75002005	1626 WALEA ST		1983		2	NP		Other	Single Dwelling
11	75002006	1622 WALEA ST		1942		1	UN		Unknown	Single Dwelling
11	75002007	1611 HOOLULU RD		1939		1	EC	C	Plantation	Single Dwelling
11	75002008	1631 HOOLULU RD		1937		1	EC	C	Craftsman Plantation	Single Dwelling
11	75002009	1645 HOOLULU RD		1948		1	NC		Plantation	Single Dwelling
11	75002010	1693 HOOLULU RD		1939		1	EC	C	Plantation	Single Dwelling
11	75002011	41 HOOMAHA ST		1942		1	NC		Mid-century Modern	Single Dwelling
11	75002012	1691 CALIFORNIA AVE		1945		1	NC		Mid-century Modern	Single Dwelling
11	75002013	1667 CALIFORNIA AVE ; 1679 CALIFORNIA AVE; 1676 HOOLULU RD; 1682	1677 CALIFORNIA AVE ; 1679 CALIFORNIA AVE; 1676 HOOLULU RD; 1682	1943		1	EC	C	Mid-century Modern	Religious Facility
11	75002014	1647 CALIFORNIA AVE	HOOLULU RD	1947		1	EC	C	Plantation	Single Dwelling
11	75002015	1642 HOOLULU RD		1931		1	NC		Plantation	Single Dwelling
11	75002016	1611 CALIFORNIA AVE	1613 CALIFORNIA AVE ; 1627 CALIFORNIA AVE; 1624 HOOLULU RD	1965		1	EC	C	Regional Modern	Religious Facility

MAP PG	TMK	ADDRESS	OTHER ADDRESSES ASSOC. WITH TMK	YEAR BUILT	CIRCA	NUMBER OF STORIES	ELIGIBILITY	CRITERIA OF SIGNIFICANCE	STYLE	FUNCTION
11	75002018	1637 CALIFORNIA AVE		1946		1	NC		Regional Modern	Religious Facility
11	75002026	1669 HOOLULU RD		1991		1	NP		Mid-century Modern	Single Dwelling
11	75002028	40 ULUWEHI ST		1940		2	NC		Plantation	Single Dwelling
11	75002029	1656 HOOLULU RD		1935		1	NC		Other	Single Dwelling
11	75002030	34 ULUWEHI PL		1939		1	ES	C	Craftsman	Single Dwelling
11	75002031	1604 HOOLULU RD		1938		1	EC	C	Plantation	Single Dwelling
11	75002035	49 HOOMAHA ST		1941		1	NC		Mid-century Modern	Single Dwelling
11	75002036	1603 HOOLULU RD		1941		1	EC	C	Plantation	Single Dwelling
11	75002037	1690 HOOLULU RD		1956		1	EC	C	Contemporary	Single Dwelling
11	75002038	68 ULUWEHI ST	76 ULUWEHI ST	1952		1	EC	C	Plantation	Single Dwelling
11	75002039	1618 WALEA ST	1616 WALEA ST	1941		1	NC		Plantation	Single Dwelling
11	75002040	23 HOOMAHA ST		1956		1	EC	C	Contemporary	Single Dwelling
11	75002041	15 HOOMAHA ST		1942		1	EC	C	Colonial Revival	Single Dwelling
11	75002042	1675 HOOLULU RD		1954		1	EC	A; C	Mid-century Modern	Single Dwelling
11	75002043	1650 WALEA ST		1929		1	ES	C	Tudor Revival	Single Dwelling
11	75002045	1619 HOOLULU RD		1939		1	EC	C	Plantation	Single Dwelling
11	75002046	1664 HOOLULU RD		1953		1	NC		Mid-century Modern	Single Dwelling
11	75002047	75002047		1967		1	XD			Single Dwelling
11	75002048	1614 HOOLULU RD		1947		1	EC	C	Plantation	Single Dwelling
11	75002049	1685 CALIFORNIA AVE		1948		1	EC	C	Plantation	Single Dwelling
11	75002050	1637 HOOLULU RD		1947		1	NC		Plantation	Single Dwelling
11	75002052	9 ULUWEHI ST		1946		1	EC	C	Plantation	Single Dwelling
11	75002053	1623 HOOLULU RD		1937		1	NC		Other	Single Dwelling
11	75002054	20 ULUWEHI ST		1950		1	NC		Mid-century Modern	Single Dwelling
11	75002055	1632 WALEA ST		1941		1	NC		Craftsman	Single Dwelling
11	75002057	30 ULUWEHI ST		1950		1	EC	C	Plantation	Single Dwelling
11	75002059	1662 WALEA ST		1953		1	NC		Craftsman	Single Dwelling
11	75002060	1657 HOOLULU RD		1957		1	NC		Plantation	Single Dwelling
11	75002061	1681 HOOLULU RD		1948		1	EC	C	Plantation	Single Dwelling
11	75002062	1666 WALEA ST A		1958		1	UN		Plantation	Single Dwelling
11	75002063	1670 HOOLULU RD		1946		1	UN		Unknown	Single Dwelling
11	75002064	1663 HOOLULU RD		1963		1	EC	C	Mid-century Modern	Single Dwelling
11	75002065	1620 HOOLULU RD		1958		1	NC		Plantation	Single Dwelling
11	75002066	1676 WALEA ST		1961		1	EC	C	Mid-century Modern	Single Dwelling
11	75002068	1649 HOOLULU RD		1956		1	EC	C	Mid-century Modern	Single Dwelling
11	75002069	1654 HOOLULU RD		1930	ca.	1	EC	C	Craftsman	Single Dwelling
11	75003001	1616 CALIFORNIA AVE A	1616 CALIFORNIA AVE B	1962		1	UN		Unknown	Single Dwelling
11	75003002	1600 CALIFORNIA AVE A		1977		1	EC	C	Contemporary	Single Dwelling
11	75003020	1665 NAKULA ST		1995		2	NP		Mid-century Modern	Single Dwelling
11	75003022	1655 NAKULA ST A		1949		1	UN		Plantation	Single Dwelling
11	75003024	1645 NAKULA ST A		1950		1	NC		Mid-century Modern	Single Dwelling
11	75003034	1651 NAKULA ST A		1991		2	UN		Unknown	Single Dwelling
11	75003038	1600 CALIFORNIA AVE		1977		1	NC		Other	Single Dwelling
11	75003042	1628 CALIFORNIA AVE	1628 CALIFORNIA AVE A	1944		1	EC	C	Plantation	Single Dwelling
11	75003044	1632 CALIFORNIA AVE A		1961		1	UN		Unknown	Single Dwelling
11	75003045	1650 CALIFORNIA AVE		1945		1	UN		Plantation	Single Dwelling
11	75003047	1656 CALIFORNIA AVE	1656 CALIFORNIA AVE A	1987		2	NP		Other	Single Dwelling
11	75003048	1668 CALIFORNIA AVE		1945		1	EC	C	Plantation	Single Dwelling
11	75003064	1632 CALIFORNIA AVE		1945		1	EC	C	Plantation	Single Dwelling
11	75003065	1652 CALIFORNIA AVE		1961		1	UN		Unknown	Single Dwelling
11	75003070	1632 CALIFORNIA AVE B		1962		1	UN		Unknown	Single Dwelling
11	75003071	1616 CALIFORNIA AVE		1948		1	NC		Plantation	Single Dwelling
11	75003077	1672 CALIFORNIA AVE	1672 CALIFORNIA AVE A	2006		2	NP		Other	Single Dwelling
11	75003079	1664 CALIFORNIA AVE		1945		1	NC		Mid-century Modern	Single Dwelling
11	75003081	1600 CALIFORNIA AVE B		2006		1	NP		Other	Single Dwelling
11	75004008	1705 NAKULA ST A		1946		1	UN		Unknown	Single Dwelling
11	75004037	1676 CALIFORNIA AVE		1945		1	NC		Mid-century Modern	Single Dwelling
11	75004038	1682 CALIFORNIA AVE		1949		1	NC		Plantation	Single Dwelling
11	75004039	1690 CALIFORNIA AVE		1946		1	EC	C	Plantation	Single Dwelling
11	75004040	1696 CALIFORNIA AVE		1980		1	NP		Other	Single Dwelling
11	75004041	1708 CALIFORNIA AVE		1963		1	NC		Mid-century Modern	Single Dwelling
11	75004042	1714 CALIFORNIA AVE		1950		1	EC	C	Plantation	Single Dwelling
11	75004048	1715 NAKULA ST	1715 NAKULA ST A	1949		1	UN		Unknown	Single Dwelling

MAP PG	TMK	ADDRESS	OTHER ADDRESSES ASSOC. WITH TMK	YEAR BUILT	CIRCA	NUMBER OF STORIES	ELIGIBILITY	CRITERIA OF SIGNIFICANCE	STYLE	FUNCTION
11	75004069	1701 MOALA PL		1935		1	NC		Mid-century Modern	Single Dwelling
11	75004070	1702 MOALA PL		1979		1	NP		Mid-century Modern	Single Dwelling
11	75004071	1704 MOALA PL		1985		1	NP		Other	Single Dwelling
11	75004072	1706 MOALA PL		1959		1	NC		Mid-century Modern	Single Dwelling
11	75004073	1710 MOALA PL		1959		1	EC	C	Contemporary	Single Dwelling
11	75004074	1720 MOALA PL		1959		1	NC		Contemporary	Single Dwelling
11	75004075	1724 MOALA PL		1960		1	EC	C	Contemporary	Single Dwelling
11	75007003	54 HOOMAHA ST		1962		1	EC	C	Contemporary	Single Dwelling
11	75007004	24 HOOMAHA ST		1951		1	EC	C	Mid-century Modern	Single Dwelling
11	75007013	1711 CALIFORNIA AVE		1935		1	NC		Plantation	Single Dwelling
11	75007014	12 HOOMAHA ST		1936		1	EC	C	Craftsman	Single Dwelling
11	75007015	1703 CALIFORNIA AVE		1937		1	NC		Craftsman Plantation	Single Dwelling
11	75007019	38 HOOMAHA ST		1951		1	NC		Contemporary	Single Dwelling
11	75007087	62 HOOMAHA ST		1925		1	ES	C	Mediterranean Revival Craftsman	Single Dwelling
12	75003006	1687 EAMES ST	1668 NAKULA ST	1931		1	NC		Plantation	Single Dwelling
12	75003006	1668 NAKULA ST	1687 EAMES ST 1624 NAKULA ST ; 1628 NAKULA ST	1931		1	NC		Plantation	Single Dwelling
12	75003007	1641 EAMES ST	NAKULA ST	1962		1	EC	C	Plantation	Single Dwelling
12	75003008	1606 NAKULA ST		1930		2	EC	A; C	Craftsman	Single Dwelling
12	75003009	1552 NAKULA ST		1990		1	NP		Contemporary	Single Dwelling
12	75003011	1650 NAKULA ST		1948		1	EC	C	Plantation	Single Dwelling
12	75003012	1533 NAKULA ST		1965		1	NC		Mid-century Modern	Single Dwelling
12	75003013	1553 NAKULA ST	1557 NAKULA ST	1949		1	EC	C	Plantation	Single Dwelling
12	75003014	1639 NAKULA ST		1951		1	NC		Plantation	Single Dwelling
12	75003015	1671 EAMES ST		1989		2	NP		Other	Single Dwelling
12	75003016	1544 NAKULA ST		1976		1	EC	C	Contemporary	Single Dwelling
12	75003017	1629 EAMES ST	1635 EAMES ST	1991		1	NP		Contemporary	Single Dwelling
12	75003018	1543 NAKULA ST	1543 NAKULA ST A	1990		1	NC		Plantation	Single Dwelling
12	75003019	1657 EAMES ST		1951		1	NC		Plantation	Single Dwelling
12	75003021	1538 NAKULA ST		1958		2	NC		Neo-Spanish/Mediterranean	Single Dwelling
12	75003023	1623 NAKULA ST		1942		1	NC		Plantation	Single Dwelling
12	75003025	1617 NAKULA ST		1942		1	NC		Plantation	Single Dwelling
12	75003026	1601 NAKULA ST		1950		1	NC		Plantation	Single Dwelling
12	75003027	1621 EAMES ST		1951		2	NC		Plantation	Single Dwelling
12	75003028	1627 EAMES ST		1926		1	ES	A; C	Craftsman Plantation	Single Dwelling
12	75003029	1655 NAKULA ST		1949		1	NC		Plantation	Single Dwelling
12	75003030	1661 NAKULA ST		1948		1	NC		Plantation	Single Dwelling
12	75003031	1645 NAKULA ST		1949		1	EC	C	Plantation	Single Dwelling
12	75003032	1651 NAKULA ST		1949		1	EC	C	Plantation	Single Dwelling
12	75003033	1662 NAKULA ST		1949		1	NC		Plantation	Single Dwelling
12	75003036	1679 EAMES ST		1950		1	NC		Plantation	Single Dwelling
12	75003037	1656 NAKULA ST		1949		1	NC		Plantation	Single Dwelling
12	75003039	1629 NAKULA ST		1951		1	NC		Plantation	Single Dwelling
12	75003040	1635 NAKULA ST		1942		1	EC	C	Plantation	Single Dwelling
12	75003041	1638 NAKULA ST		1952		2	NC		Neo-Plantation	Single Dwelling
12	75003055	1577 EAMES ST		1955		1	NC		Mid-century Modern	Single Dwelling
12	75003056	1583 EAMES ST		1955		1	NC		Plantation	Single Dwelling
12	75003057	1589 EAMES ST		1956		1	NC		Plantation	Single Dwelling
12	75003058	1530 NAKULA ST		1956		1	NC		Mid-century Modern	Single Dwelling
12	75003059	1524 NAKULA ST		1956		1	EC	C	Mid-century Modern	Single Dwelling
12	75003072	1671 NAKULA ST		1964		1	NC		Contemporary	Single Dwelling
12	75003075	1527 NAKULA ST		1965		1	NC		Mid-century Modern	Single Dwelling
12	75003076	1615 EAMES ST		1980		1	NP		Contemporary	Single Dwelling
12	75003078	1618 NAKULA ST	1620 NAKULA ST	1946		1	EC	C	Plantation	Multiple Dwelling
12	75003080	1603 EAMES ST		1960		1	NC		Mid-century Modern	Single Dwelling
12	75003084	1611 EAMES ST		1972		1	NC		Contemporary	Single Dwelling
12	75003085	1595 EAMES ST		1951		1	NC		Plantation	Single Dwelling
12	75004009	1695 EAMES ST		1964		1	EC	C	Mid-century Modern	Single Dwelling
12	75004010	1717 EAMES ST	1717 EAMES ST A; 1706 NAKULA ST	1988		2	NP		Other	Single Dwelling

MAP PG	TMK	ADDRESS	OTHER ADDRESSES ASSOC. WITH TMK	YEAR BUILT	CIRCA	NUMBER OF STORIES	ELIGIBILITY	CRITERIA OF SIGNIFICANCE	STYLE	FUNCTION
12	75004011	1712 NAKULA ST	1721 EAMES ST	1991		1	NP		Contemporary	Single Dwelling
12	75004045	1684 NAKULA ST		1948		1	EC	C	Mid-century Modern	Single Dwelling
12	75004046	1707 EAMES ST		1964		1	NC		Neo-Colonial	Single Dwelling
12	75004047	1711 NAKULA ST		1951		1	NC		Mid-century Modern	Single Dwelling
12	75004049	1705 NAKULA ST	1707 NAKULA ST	1941		1	NC		Plantation	Multiple Dwelling
12	75004049	1707 NAKULA ST	1705 NAKULA ST	1941		1	NC		Plantation	Single Dwelling
12	75004084	1690 NAKULA ST		1978		1	EC	C	Contemporary	Single Dwelling
12	75004087	1706 NAKULA ST		1940		1	NC		Plantation	Single Dwelling
12	75004091	1721 EAMES ST		1990		2	NP		Neo-Spanish/Mediterranean	Single Dwelling
12	75017003	1626 ROYAL PALM DR		2008		1	NP		Other	Single Dwelling
12	75017004	310 NICHOLS ST		1977		1	EC	C	Contemporary	Single Dwelling
12	75017005	1592 ROYAL PALM DR		1951		1	NC		Plantation	Single Dwelling
12	75017006	1580 ROYAL PALM DR		1950		1	NC		Contemporary	Single Dwelling
12	75017036	1636 ROYAL PALM DR		1950		1	NC		Neo-Plantation	Single Dwelling
12	75017037	1644 ROYAL PALM DR		1950		1	NC		Mid-century Modern	Single Dwelling
12	75017038	305 TURNER ST		1951		1	EC	C	Mid-century Modern	Single Dwelling
12	75017048	1558 ROYAL PALM DR		1954		1	EC	C	Plantation	Single Dwelling
12	75017049	1564 ROYAL PALM DR	1564 ROYAL PALM DR A	1955		1	EC	C	Plantation	Single Dwelling
12	75018001	211 TURNER ST		1951		1	NC		Other	Single Dwelling
12	75018002	1644 EAMES ST	1644 EAMES ST A	1988		1	NP		Neo-Plantation	Single Dwelling
12	75018003	220 NICHOLS ST		1950		1	NC		Mid-century Modern	Single Dwelling
12	75018004	234 NICHOLS ST		1950		2	NC		Neo-Plantation	Multiple Dwelling
12	75018005	1627 ROYAL PALM DR A		1963		1	UN		Unknown	Single Dwelling
12	75018006	1655 ROYAL PALM DR		1948		1	NC		Other	Single Dwelling
12	75018007	235 TURNER ST		1958		1	EC	C	Mid-century Modern	Single Dwelling
12	75018008	221 TURNER ST	229 TURNER ST	1955		1	NC		Plantation	Single Dwelling
12	75018009	1610 EAMES ST		1952		1	NC		Plantation	Single Dwelling
12	75018012	1557 ROYAL PALM DR		1951		1	EC	C	Plantation	Single Dwelling
12	75018013	1575 ROYAL PALM DR		1949		1	NC		Plantation	Single Dwelling
12	75018014	241 NICHOLS ST		1957		1	NC		Mid-century Modern	Single Dwelling
12	75018015	225 NICHOLS ST	225 NICHOLS ST A	1952		1	NC		Mid-century Modern	Single Dwelling
12	75018017	1581 ROYAL PALM DR		1948		1	NC		Other	Multiple Dwelling
12	75018018	253 TURNER ST		1951		1	NC		Plantation	Single Dwelling
12	75018019	1576 EAMES ST		1950		1	EC	C	Plantation	Single Dwelling
12	75018020	1582 EAMES ST		1954		1	NC		Plantation	Single Dwelling
12	75018021	1592 EAMES ST		1949		1	EC	C	Plantation	Single Dwelling
12	75018022	1645 ROYAL PALM DR		1951		1	NC		Mid-century Modern	Single Dwelling
12	75018023	242 NICHOLS ST		1954		1	NC		Other	Single Dwelling
12	75018024	1605 ROYAL PALM DR		1955		1	NC		Plantation	Single Dwelling
12	75018025	241 TURNER ST		1971		1	EC	A; C	Neo-Plantation	Single Dwelling
12	75018026	1622 EAMES ST		1950		1	NC		Plantation	Single Dwelling
12	75018027	1637 ROYAL PALM DR		1950		1	NC		Other	Single Dwelling
12	75018028	219 NICHOLS ST	219 NICHOLS ST A	1943		1	NC		Plantation	Single Dwelling
12	75018033	228 NICHOLS ST		1950		1	NC		Plantation	Single Dwelling
12	75018034	1565 ROYAL PALM DR		1952		1	EC	C	Mid-century Modern	Single Dwelling
12	75018038	210 NICHOLS ST		1952		1	NC		Mid-century Modern	Single Dwelling
12	75018039	1660 EAMES ST	1660 EAMES ST A	1953		2	NC		Plantation	Single Dwelling
12	75018040	1627 ROYAL PALM DR		1956		1	NC		Mid-century Modern	Single Dwelling
12	75018041	1593 ROYAL PALM DR		1954		1	EC	C	Mid-century Modern	Single Dwelling
12	75018042	220 NICHOLS ST A		1955		1	NC		Mid-century Modern	Single Dwelling
12	75019005	1710 ROYAL PALM DR	304 TURNER ST	1965		1	EC	C	Mid-century Modern	Religious Facility
12	75020010	204 TURNER ST		1950		1	NC		Neo-Plantation	Multiple Dwelling
12	75020012	244 TURNER ST		1952		1	NC		Mid-century Modern	Single Dwelling
12	75020013	1707 ROYAL PALM DR		1983		1	NC		Neo-Plantation	Single Dwelling
12	75020026	234 TURNER ST		1985		2	NP		Other	Single Dwelling
12	75020031	1741 ROYAL PALM DR		1949		1	EC	C	Plantation	Single Dwelling
12	75020032	252 TURNER ST		1955		1	NC		Mid-century Modern	Single Dwelling

MAP PG	TMK	ADDRESS	OTHER ADDRESSES ASSOC. WITH TMK	YEAR BUILT	CIRCA	NUMBER OF STORIES	ELIGIBILITY	CRITERIA OF SIGNIFICANCE	STYLE	FUNCTION
12	75020034	210 TURNER ST		1955		1	NC		Mid-century Modern	Single Dwelling
12	75020040	222 TURNER ST		1960		1	NC		Contemporary	Single Dwelling
12	75020042	1721 ROYAL PALM DR	1725 ROYAL PALM DR	1955		1	NC		Plantation	Single Dwelling
13	71002012	430 KANOELEHUA PL		1964		1	NC		Contemporary	Single Dwelling
13	71002014	439 KANOELEHUA PL		1966		1	NC		Mid-century Modern	Single Dwelling
13	71002015	440 KANOELEHUA PL		1964		1	UN		Contemporary	Single Dwelling
13	71002016	436 KANOELEHUA PL		1972		1	EC	C	Contemporary	Single Dwelling
13	75013006	1904 EAMES ST		1991		1	UN		Unknown	Single Dwelling
13	75013007	1902 EAMES ST		1951		1	UN		Unknown	Single Dwelling
13	75013030	281 KILEA PL		1986		2	NP		Contemporary	Single Dwelling
13	75013031	280 KILEA PL		1985		1	NP		Contemporary	Single Dwelling
13	75017001	319 TURNER ST		1966		1	EC	C	Mid-century Modern	Single Dwelling
13	75017034	329 TURNER ST		1950		1	NC		Mid-century Modern	Single Dwelling
13	75019001	1780 ROYAL PALM DR		1950		1	EC	C	Mid-century Modern	Single Dwelling
13	75019002	1752 ROYAL PALM DR	1750 ROYAL PALM DR	1948		1	NC		Neo-Plantation	Single Dwelling
13	75019003	1739 GLEN AVE		1949		1	EC	C	Mid-century Modern	Single Dwelling
13	75019004	1720 ROYAL PALM DR		1960		1	EC	C	Mid-century Modern	Single Dwelling
13	75019006	1723 GLEN AVE	1727 GLEN AVE	1947		1	EC	C	Plantation	Single Dwelling
13	75019007	1755 GLEN AVE		1948		1	NC		Contemporary	Single Dwelling
13	75019008	1831 GLEN AVE		1952		1	UN		Mid-century Modern	Single Dwelling
13	75019009	1767 GLEN AVE		1950		1	EC	C	Plantation	Single Dwelling
13	75019010	1708 GLEN AVE		1950		1	EC	C	Mid-century Modern	Single Dwelling
13	75019011	1720 GLEN AVE		1954		1	EC	C	Mid-century Modern	Single Dwelling
13	75019012	1732 GLEN AVE		1953		1	NC		Mid-century Modern	Single Dwelling
13	75019013	415 KANOELEHUA PL		2008		2	NP		Contemporary	Single Dwelling
13	75019014	1770 GLEN AVE		1952		1	NC		Contemporary	Single Dwelling
13	75019015	1786 GLEN AVE		1954		1	EC	C	Mid-century Modern	Single Dwelling
13	75019016	1802 NAHENAHE PL		1964		1	NC		Contemporary	Single Dwelling
13	75019017	1810 GLEN AVE	1809 NAHENAHE PL	1951		1	NC		Contemporary	Single Dwelling
13	75019018	1824 GLEN AVE	1830 GLEN AVE	1929		1	NC		Craftsman	Single Dwelling
13	75019019	1842 GLEN AVE		1995		2	NP		Exotic Revival	Single Dwelling
13	75019024	1761 GLEN AVE		1957		1	EC	C	Plantation	Single Dwelling
13	75019025	1758 ROYAL PALM DR		1948		1	EC	C	Plantation	Single Dwelling
13	75019026	1825 GLEN AVE		1951		1	NC		Mid-century Modern	Single Dwelling
13	75019027	1815 GLEN AVE		1956		1	NC		Mid-century Modern	Single Dwelling
13	75019028	1766 ROYAL PALM DR		1956		1	EC	C	Mid-century Modern	Single Dwelling
13	75019029	1750 GLEN AVE		1951		1	EC	C	Mid-century Modern	Single Dwelling
13	75019032	1760 GLEN AVE		1952		1	EC	C	Contemporary	Single Dwelling
13	75019033	425 KANOELEHUA PL		1951		1	NC		Contemporary	Single Dwelling
13	75019034	1709 GLEN AVE		1960		1	EC	C	Contemporary	Single Dwelling
13	75019035	320 TURNER ST		1950		1	EC		Mid-century Modern	Single Dwelling
13	75019039	1812 NAHENAHE PL		1952		1	EC	C	Mid-century Modern	Single Dwelling
13	75019040	1816 NAHENAHE PL		1952		1	NC		Mid-century Modern	Single Dwelling
13	75019041	1815 NAHENAHE PL		1951		1	EC	C	Mid-century Modern	Single Dwelling
13	75019043	1740 GLEN AVE		1954		1	EC	C	Contemporary	Single Dwelling
13	75019044	1728 GLEN AVE		1956		1	EC	C	Contemporary	Single Dwelling
13	75019045	1726 ROYAL PALM DR		1960		1	UN		Mid-century Modern	Religious Facility
13	75019047	1850 GLEN AVE		1994		2	NP		Neo-Colonial	Single Dwelling
13	75019048	1740 ROYAL PALM DR		1961		1	NC		Other	Single Dwelling
13	75021001	1654 GLEN AVE		1954		1	NC		Mid-century Modern	Single Dwelling
14	75005001	1480 GLEN AVE	1482 GLEN AVE	1960		1	NC		Mid-century Modern	Single Dwelling
14	75005011	1488 GLEN AVE		1950		1	EC	C	Plantation	Single Dwelling
14	75005012	1482 GLEN AVE A		1990		1	UN		Unknown	Single Dwelling
14	75017007	1543 GLEN AVE		1935		1	EC	C	Plantation	Single Dwelling

MAP PG	TMK	ADDRESS	OTHER ADDRESSES ASSOC. WITH TMK	YEAR BUILT	CIRCA	NUMBER OF STORIES	ELIGIBILITY	CRITERIA OF SIGNIFICANCE	STYLE	FUNCTION
14	75017024	1553 GLEN AVE	1559 GLEN AVE	1991		1	NC		Mid-century Modern	Single Dwelling
14	75017027	1621 GLEN AVE		1949		1	ES	A, C	Mid-century Modern	Religious Facility
14	75017035	1643 GLEN AVE		1956		2	NC		Mid-century Modern	Single Dwelling
14	75017040	1571 GLEN AVE		1978		1	EC	C	Contemporary	Single Dwelling
14	75017041	319 NICHOLS ST		1959		1	EC	C	Mid-century Modern	Single Dwelling
14	75017043	1515 GLEN AVE		1954		1	NC		Plantation	Single Dwelling
14	75017044	1529 GLEN AVE		1952		1	EC	C	Plantation	Single Dwelling
14	75017045	1633 GLEN AVE		1953		1	EC	C	Mid-century Modern	Single Dwelling
14	75017046	330 NICHOLS ST	330 NICHOLS ST A	1985		1	NP		Neo-Plantation	Single Dwelling
14	75017047	320 NICHOLS ST		2000		1	NP		Other	Single Dwelling
14	75017050	1547 GLEN AVE		1955		1	EC	C	Plantation	Single Dwelling
14	75021002	1638 GLEN AVE		1953		1	NC		Mid-century Modern	Single Dwelling
14	75021004	423 GLENVIEW PL		2006		1	NP		Contemporary	Single Dwelling
14	75021005	1620 GLEN AVE		1951		1	NC		Plantation	Single Dwelling
14	75021006	1610 GLEN AVE		1960		1	ES	A, C	Utilitarian	Public Works
14	75021007	1604 GLEN AVE		1950		1	UN		Unknown	Single Dwelling
14	75021008	1580 GLEN AVE		1952		1	NC		Plantation	Single Dwelling
14	75021009	1576 GLEN AVE		1954		1	UN		Unknown	Single Dwelling
14	75021010	1572 GLEN AVE		1949		1	NC		Plantation	Single Dwelling
14	75021012	1560 GLEN AVE		1948		1	NC		Plantation	Single Dwelling
14	75021013	1548 GLEN AVE		1956		1	UN			Single Dwelling
			1528 GLEN AVE A; 1528 GLEN AVE B; 1538 GLEN AVE A; 1538 GLEN AVE B; 1538 GLEN AVE							
14	75021014	1528 GLEN AVE		1951		1	NC		Plantation Camp	Single Dwelling
14	75021015	1520 GLEN AVE		1996		1	NP		Contemporary	Single Dwelling
14	75021016	1512 GLEN AVE		1948		1	NC		Plantation	Single Dwelling
14	75021023	1502 GLEN AVE		1948		1	NC		Plantation	Single Dwelling
14	75021025	1601 WONDER VIEW PL		1953		1	NC		Other	Single Dwelling
14	75021026	1605 WONDER VIEW PL		1952		1	EC	C	Plantation	Single Dwelling
14	75021027	1613 WONDER VIEW PL		1952		1	EC	C	Mid-century Modern	Single Dwelling
14	75021028	433 GLENVIEW PL		1953		1	NC		Plantation	Single Dwelling
14	75021029	443 GLENVIEW PL		1953		1	NC		Plantation	Single Dwelling
14	75021030	432 GLENVIEW PL		1955		1	NC		Plantation	Single Dwelling
14	75021031	432 GLENVIEW PL A		1954		1	NC		Other	Single Dwelling
14	75021033	438 GLENVIEW PL A		1952		1	EC	C	Plantation	Single Dwelling
14	75021034	438 GLENVIEW PL		1957		1	EC	C	Plantation	Single Dwelling
14	75021035	444 GLENVIEW PL		1953		1	EC	C	Mid-century Modern	Single Dwelling
14	75021036	454 GLENVIEW PL		1957		1	EC	C	Mid-century Modern	Single Dwelling
14	75021037	460 GLENVIEW PL		1953		1	EC	C	Plantation	Single Dwelling
14	75021038	464 GLENVIEW PL		1954		1	EC	C	Mid-century Modern	Single Dwelling
14	75021039	459 GLENVIEW PL		1975		1	EC	C	Mid-century Modern	Single Dwelling
14	75021041	1610 WONDERSVIEW PL		1975		1	NC		Other	Single Dwelling
14	75021044	1550 GLEN AVE		1955		1	EC	C	Mid-century Modern	Single Dwelling
14	75021048	1548 GLEN AVE B		2008		2	NP		Other	Single Dwelling
14	75021049	420 GLENVIEW PL		1953		1	NC		Mid-century Modern	Single Dwelling
15	74016002	48 MAKAWEO AVE		1948		1	EC	C	Plantation	Single Dwelling
15	74016003	20 MAKAWEO AVE		1954		1	NC		Mid-century Modern	Single Dwelling
15	74016005	10 MAKAWEO AVE		1956		1	EC	C	Plantation	Single Dwelling
15	74016021	1399 CALIFORNIA AVE A		1948		1	NC		Neo-Plantation	Single Dwelling
15	74016023	64 MAKAWEO AVE	60 MAKAWEO AVE ; 64 MAKAWEO AVE A	1937		1	EC	A; C	Craftsman	Single Dwelling
15	74016038	16 MAKAWEO AVE		1974		2	NC		Contemporary	Single Dwelling
15	74016042	54 MAKAWEO AVE		1949		1	EC	C	Plantation	Single Dwelling
15	74016048	44 MAKAWEO AVE	44 MAKAWEO AVE A	1957		1	NC		Plantation	Single Dwelling
15	74016049	38 MAKAWEO AVE		1988		2	NP		Neo-Plantation	Single Dwelling
15	74016078	36 MAKAWEO AVE		1985		2	NP		Unknown	Single Dwelling
15	74016083	2 MAKAWEO AVE		2004		1	NP		Contemporary	Single Dwelling
15	74018001	1515 CALIFORNIA AVE		1948		1	ES	A	Mid-century Modern	School
15	74018004	1403 CALIFORNIA AVE		1960		2	ES	C	Mid-century Modern	Religious Facility
15	74018006	432 ILIWAH DR		1957		1	NC		Plantation	Single Dwelling



MAP PG	TMK	ADDRESS	OTHER ADDRESSES ASSOC. WITH TMK	YEAR BUILT	CIRCA	NUMBER OF STORIES	ELIGIBILITY	CRITERIA OF SIGNIFICANCE	STYLE	FUNCTION
15	74018007	442 ILIWAH DR		1957		1	EC	C	Mid-century Modern	Single Dwelling
15	74018008	444 ILIWAH DR		1988		2	NP		Unknown	Single Dwelling
15	74018009	446 ILIWAH DR		1956		1	NC		Plantation	Single Dwelling
15	74018010	448 ILIWAH DR		1957		1	EC	C	Plantation	Single Dwelling
15	74018011	450 ILIWAH DR		1988		1	EC	C	Plantation	Single Dwelling
15	74018012	454 ILIWAH DR		1956		1	EC	C	Plantation	Single Dwelling
15	74018013	460 ILIWAH DR		1957		1	EC	C	Plantation	Single Dwelling
15	74018014	464 ILIWAH DR		1956		1	NC		Plantation	Single Dwelling
15	74018015	470 ILIWAH DR		1956		1	NC		Plantation	Single Dwelling
15	74018016	474 ILIWAH DR		1957		1	NC		Plantation	Single Dwelling
15	74018017	480 ILIWAH DR		1957		1	NC		Plantation	Single Dwelling
15	74018018	484 ILIWAH DR		1957		1	NC		Plantation	Single Dwelling
15	74018019	490 ILIWAH DR		1957		1	EC	C	Mid-century Modern	Single Dwelling
15	74018020	1411 CALIFORNIA AVE		1956		1	NC		Plantation	Single Dwelling
15	74018021	1415 CALIFORNIA AVE		1956		1	EC	C	Mid-century Modern	Single Dwelling
15	74018022	481 ILIWAH DR		1956		1	EC	C	Mid-century Modern	Single Dwelling
15	74018023	475 ILIWAH DR		1956		1	NC		Mid-century Modern	Single Dwelling
15	74018024	469 ILIWAH DR		1956		1	NC		Plantation	Single Dwelling
15	74018025	465 ILIWAH DR		1956		1	NC		Mid-century Modern	Single Dwelling
15	74018026	459 ILIWAH DR		1957		1	EC	C	Plantation	Single Dwelling
15	74018027	453 ILIWAH DR		1957		1	EC	C	Plantation	Single Dwelling
15	74018028	447 ILIWAH DR		1956		1	NC		Plantation	Single Dwelling
15	74018029	421 ILIWAH DR		1957		1	NC		Plantation	Single Dwelling
15	74018030	425 ILIWAH DR		1956		1	EC	C	Plantation	Single Dwelling
15	74018031	1445 CALIFORNIA AVE		1960		1	ES	A	Mid-century Modern	Religious Facility
15	75003010	120 UUKU ST		1960		1	NC		Mid-century Modern	Single Dwelling
15	75003049	1518 NAKULA ST		1944		1	NC		Mid-century Modern	Single Dwelling
15	75003050	111 UUKU ST	105 UUKU ST	1958		1	NC		Other	Single Dwelling
15	75003051	130 UUKU ST		1960		1	NC		Mid-century Modern	Single Dwelling
15	75003052	136 UUKU ST		1955		1	NC		Neo-Plantation	Single Dwelling
15	75003053	144 UUKU ST		1997		2	NP		Other	Single Dwelling
15	75003054	145 UUKU ST		1956		1	NC		Plantation	Single Dwelling
15	75003060	133 UUKU ST		1955		1	NC		Plantation	Single Dwelling
15	75003061	139 UUKU ST		1955		1	NC		Plantation	Single Dwelling
15	75003062	1554 CALIFORNIA AVE		1976		2	NC		Neo-Spanish/Mediterranean	Single Dwelling
15	75003066	1530 CALIFORNIA AVE		1960		1	EC	C	Plantation	Single Dwelling
15	75003067	1536 CALIFORNIA AVE		1960		1	NC		Mid-century Modern	Single Dwelling
15	75003068	1540 CALIFORNIA AVE	110 UUKU ST	1960		1	NC		Mid-century Modern	Single Dwelling
15	75003069	116 UUKU ST		1973		1	EC	A; C	Neo-Plantation	Single Dwelling
15	75006001	1431 CLARK PL		1954		1	UN		Unknown	Single Dwelling
15	75006002	1444 CLARK PL		1949		1	EC	C	Plantation	Single Dwelling
15	75006003	1487 GLEN AVE		1940		1	EC		Art Deco	Religious Facility
15	75006004	1418 CLARK PL		1991		1	NC		Plantation	Single Dwelling
15	75006008	154 UUKU ST		1951		1	EC	C	Plantation	Single Dwelling
15	75006009	192 UUKU ST		1953		1	NC		Plantation	Single Dwelling
15	75006010	1531 ROYAL PALM DR		1951		1	EC	C	Plantation	Single Dwelling
15	75006011	1515 ROYAL PALM DR		1941		1	NC		Other	Multiple Dwelling
15	75006012	1417 CLARK PL		1954		1	EC	C	Mid-century Modern	Single Dwelling
15	75006013	1404 CLARK PL		1953		1	UN		Mid-century Modern	Single Dwelling
15	75006014	1402 CLARK PL		1955		1	NC		Mid-century Modern	Single Dwelling
15	75006015	1453 GLEN AVE A		1958		1	NC		Mid-century Modern	Single Dwelling
15	75006024	1445 GLEN AVE		1994		1	NC		Neo-Craftsman	Single Dwelling
15	75006025	1453 GLEN AVE	1449 GLEN AVE	1985		1	NC		Plantation	Single Dwelling
15	75006026	1457 GLEN AVE	1457 GLEN AVE A	1952		1	EC	C	Plantation	Single Dwelling
15	75006027	1463 GLEN AVE		1983		2	NC		Plantation	Single Dwelling
15	75006028	1437 CLARK PL		1960		1	NC		Mid-century Modern	Single Dwelling
15	75006029	178 UUKU ST		1948		1	EC	C	Mid-century Modern	Single Dwelling

MAP PG	TMK	ADDRESS	OTHER ADDRESSES ASSOC. WITH TMK	YEAR BUILT	CIRCA	NUMBER OF STORIES	ELIGIBILITY	CRITERIA OF SIGNIFICANCE	STYLE	FUNCTION
15	75006030	170 UUKU ST		1969		1	NC		Other	Single Dwelling
15	75006031	164 UUKU ST		1968		1	NC		Neo-Plantation	Secondary Dwelling
15	75006032	1427 CLARK PL	1427 CLARK PL A	1950		1	EC	C	Mid-century Modern	Single Dwelling
15	75006033	1471 GLEN AVE		1953		1	EC	C	Plantation	Single Dwelling
15	75006034	1479 GLEN AVE		1951		1	EC	C	Plantation	Single Dwelling
15	75006035	1436 CLARK PL		1958		1	NC		Neo-Craftsman	Single Dwelling
15	75006036	1428 CLARK PL		1942		1	NC		Mid-century Modern	Single Dwelling
15	75006037	1414 CLARK PL		1950		1	EC	C	Plantation	Single Dwelling
15	75006042	1422 CLARK PL		2004		1	NP		Contemporary	Single Dwelling
15	75017008	1538 ROYAL PALM DR		1954		1	NC		Mid-century Modern	Single Dwelling
15	75017042	1530 ROYAL PALM DR		1952		1	EC	C	Plantation	Single Dwelling
15	75018010	1566 EAMES ST		1949		1	NC		Minimal Traditional	Single Dwelling
15	75018011	169 UUKU ST	169 UUKU ST A	1986		1	NP		Neo-Plantation	Single Dwelling
15	75018029	1549 ROYAL PALM DR		1951		1	NC		Plantation	Single Dwelling
15	75018030	183 UUKU ST		1950		1	EC	C	Plantation	Single Dwelling
15	75018031	177 UUKU ST		1950		1	EC	C	Mid-century Modern	Single Dwelling
16	74021040	250 ILIWAI DR		1953		1	NC		Plantation	Single Dwelling
16	74021041	270 ILIWAI DR		1960		1	NC		Plantation	Single Dwelling
16	74021042	278 ILIWAI DR		1954		1	NC		Plantation	Single Dwelling
16	74021043	284 ILIWAI DR		1953		1	NC		Plantation	Single Dwelling
16	74021044	290 ILIWAI DR		1956		1	NC		Mid-century Modern	Single Dwelling
16	74021045	296 ILIWAI DR		1955		1	NC		Plantation	Single Dwelling
16	74021046	302 ILIWAI DR		1955		1	NC		Plantation	Single Dwelling
16	74021047	308 ILIWAI DR		1954		1	EC	C	Plantation	Single Dwelling
16	74021048	314 ILIWAI DR		1954		1	EC	C	Plantation	Single Dwelling
16	74021049	318 ILIWAI DR		1953		1	NC		Plantation	Single Dwelling
16	74021050	326 ILIWAI DR		1956		1	NC		Contemporary	Single Dwelling
16	74021051	332 ILIWAI DR		1956		1	EC	C	Contemporary	Single Dwelling
16	74021052	338 ILIWAI DR		1953		1	EC	C	Plantation	Single Dwelling
16	74021053	344 ILIWAI DR		1955		1	EC	C	Plantation	Single Dwelling
16	74021054	350 ILIWAI DR		1959		1	NC		Contemporary	Single Dwelling
16	74021055	356 ILIWAI DR		1959		1	EC	C	Plantation	Single Dwelling
16	74021056	362 ILIWAI DR		1959		1	EC	C	Mid-century Modern	Single Dwelling
16	74021057	368 ILIWAI DR		1953		1	NC		Mid-century Modern	Single Dwelling
16	74021058	1425 MANUA ST		1958		1	NC		Contemporary	Single Dwelling
16	74021061	406 ILIWAI DR		1957		1	EC	C	Contemporary	Single Dwelling
16	74021062	414 ILIWAI DR		1955		1	NC		Mid-century Modern	Single Dwelling
16	74021063	415 ILIWAI DR		1964		1	NC		Plantation	Single Dwelling
16	74021064	407 ILIWAI DR		1960		1	NC		Mid-century Modern	Single Dwelling
16	74021065	401 ILIWAI DR		1957		1	EC	C	Contemporary	Single Dwelling
16	74021067	375 ILIWAI DR		1955		1	NC		Mid-century Modern	Single Dwelling
16	74021068	369 ILIWAI DR		1953		1	EC	C	Plantation	Single Dwelling
16	74021069	363 ILIWAI DR		1955		1	NC		Plantation	Single Dwelling
16	74021070	357 ILIWAI DR		1959		1	NC		Plantation	Single Dwelling
16	74021071	351 ILIWAI DR		1957		1	NC		Plantation	Single Dwelling
16	74021072	345 ILIWAI DR		1954		1	EC	C	Plantation	Single Dwelling
16	74021073	339 ILIWAI DR		1960		1	NC		Mid-century Modern	Single Dwelling
16	74021074	333 ILIWAI DR		1957		1	EC	C	Plantation	Single Dwelling
16	74021076	321 ILIWAI DR		1955		2	EC	C	Plantation	Single Dwelling
16	74021077	315 ILIWAI DR		1956		1	NC		Mid-century Modern	Single Dwelling
16	74021078	309 ILIWAI DR		1956		1	EC	C	Mid-century Modern	Single Dwelling
16	74021079	303 ILIWAI DR		1956		1	NC		Plantation	Single Dwelling
16	74021080	297 ILIWAI DR		1956		1	NC		Plantation	Single Dwelling
16	74021081	289 ILIWAI DR		1955		1	EC	C	Plantation	Single Dwelling
16	74021082	285 ILIWAI DR		1954		2	EC	C	Mid-century Modern	Single Dwelling
16	74021083	279 ILIWAI DR		1959		1	NC		Plantation	Single Dwelling
16	74021084	273 ILIWAI DR		1955		1	NC		Plantation	Single Dwelling
16	74021085	267 ILIWAI DR		1958		1	EC	C	Plantation	Single Dwelling
16	74021086	263 ILIWAI DR		1956		1	UN		Unknown	Single Dwelling
16	74021087	259 ILIWAI DR	259 ILIWAI DR A	1955		1	NC		Plantation	Single Dwelling
16	74021088	255 ILIWAI DR		1969		1	UN		Contemporary	Single Dwelling

MAP PG	TMK	ADDRESS	OTHER ADDRESSES ASSOC. WITH TMK	YEAR BUILT	CIRCA	NUMBER OF STORIES	ELIGIBILITY	CRITERIA OF SIGNIFICANCE	STYLE	FUNCTION
16	74021089	247 ILIWAH DR		1954		1	EC	C	Plantation	Single Dwelling
16	75001006	123 ULUWEHI PL		1949		1	EC	C	Mid-century Modern	Single Dwelling
16	75001014	83 ULUWEHI ST		1948		1	NC		Mid-century Modern	Single Dwelling
16	75001015	87 ULUWEHI ST A		1949		1	NC		Art Deco	Single Dwelling
16	75001023	131 ULUWEHI PL WAHI	131 ULUWEHI PL WAHI A	1975		1	NC		Mid-century Modern	Single Dwelling
16	75001026	113 ULUWEHI PL WAHI		1965		1	NC		Mid-century Modern	Single Dwelling
16	75002019	75 ULUWEHI ST		1963		1	EC	C	Mid-century Modern	Single Dwelling
16	75002020	69 ULUWEHI ST	69 ULUWEHI ST A	1972		1	NC		Mid-century Modern	Single Dwelling
16	75002021	65 ULUWEHI ST		1971		1	EC	C	Mid-century Modern	Single Dwelling
16	75002022	49 ULUWEHI ST		1960		1	EC	C	Mid-century Modern	Single Dwelling
16	75002023	1583 CALIFORNIA AVE		1952		1	EC	C	Plantation	Single Dwelling
16	75002024	45 ULUWEHI ST	45 ULUWEHI ST A	1941		1	NC		Craftsman Plantation	Single Dwelling
16	75002025	33 ULUWEHI ST		1941		1	NC		Mid-century Modern	Single Dwelling
16	75002032	37 ULUWEHI ST		1939		1	NC		Plantation	Single Dwelling
16	75002033	25 ULUWEHI ST		1940		1	EC	C	Plantation	Single Dwelling
16	75002044	17 ULUWEHI ST		1948		1	EC	C	Plantation	Single Dwelling
16	75002058	1585 CALIFORNIA AVE		1952		1	NC		Plantation	Single Dwelling
16	75002067	57 ULUWEHI ST		1924		1	NC		Plantation	Single Dwelling
16	75003003	1586 CALIFORNIA AVE	1586 CALIFORNIA AVE A; 1586 CALIFORNIA AVE B	1930	ca.	1	NC		Craftsman Plantation	Single Dwelling
16	75003004	1576 CALIFORNIA AVE	1576 CALIFORNIA AVE A; 1568 CALIFORNIA AVE; 1570 CALIFORNIA AVE	1930		1	EC	C	Craftsman Plantation	Single Dwelling
17	74015001	232 KILAU PL		1928		1	EC	C	Craftsman Plantation	Single Dwelling
17	74015006	1383 LOKO DR		1930		1	NC		Plantation	Single Dwelling
17	74015007	217 KILAU PL		1950		1	UN		Unknown	Single Dwelling
17	74015008	1397 LOKO DR		1948		1	NC		Plantation	Single Dwelling
17	74015009	226 KILAU PL		1938		1	EC	C	Craftsman Plantation	Single Dwelling
17	74015010	170 MAKAWEO AVE		1966		1	NC		Contemporary	Single Dwelling
17	74015011	150 MAKAWEO AVE	150 MAKAWEO AVE A	1997		2	NP		Other	Single Dwelling
17	74015013	1383 MANUA ST A	1383 MANUA ST B	1973		1	UN		Mid-century Modern	Single Dwelling
17	74015014	164 NANEVA AVE		1946		1	EC	C	Plantation	Single Dwelling
17	74015015	138 NANEVA AVE		2003		1	NP		Other	Single Dwelling
17	74015016	116 NANEVA AVE		1944		1	EC	C	Plantation	Single Dwelling
17	74015017	104 NANEVA AVE		1926		1	NC		Craftsman Plantation	Single Dwelling
17	74015018	115 MAKAWEO AVE	115 MAKAWEO AVE A	1926		1	NC		Craftsman	Single Dwelling
17	74015019	1316 LOKO DR	1316 LOKO DR A	1945		1	NC		Plantation	Single Dwelling
17	74015020	128 HAUOLA AVE	128 HAUOLA AVE A; 128 HAUOLA AVE B; 125 NANEVA AVE	1957		1	NC		Mid-century Modern	Single Dwelling
17	74015025	151 MAKAWEO AVE	151 MAKAWEO AVE A	1995		1	NP		Other	Single Dwelling
17	74015026	114 MAKAWEO AVE		1959		1	EC	C	Plantation	Single Dwelling
17	74015027	1347 LOKO DR	1347 LOKO DR A	1949		1	UN		Unknown	Single Dwelling
17	74015029	128 MAKAWEO AVE		1950		1	EC	C	Plantation	Single Dwelling
17	74015030	223 KILAU PL	229 KILAU PL	1957		1	EC	C	Mid-century Modern	Single Dwelling
17	74015031	1329 MANUA ST		1938		1	NC		Plantation	Single Dwelling
17	74015032	103 NANEVA AVE		1961		1	NC		Mid-century Modern	Single Dwelling
17	74015034	1390 LOKO DR		1959		1	EC	C	Contemporary	Single Dwelling
17	74015035	163 NANEVA AVE		1945		1	NC		Plantation	Single Dwelling
17	74015039	1355 LOKO DR		1946		1	UN		Unknown	Single Dwelling
17	74015040	163 MAKAWEO AVE A		1946		1	UN		Unknown	Single Dwelling
17	74015041	171 MAKAWEO AVE A		1947		1	NC		Plantation	Single Dwelling
17	74015043	1364 LOKO DR		1947		2	NC		Other	Single Dwelling
17	74015044	1358 LOKO DR		1946		1	NC		Plantation	Single Dwelling
17	74015045	182 NANEVA AVE		1945		1	NC		Mid-century Modern	Single Dwelling
17	74015046	170 NANEVA AVE		1946		1	EC	C	Plantation	Single Dwelling
17	74015047	1387 LOKO DR		1963		1	NC		Other	Single Dwelling
17	74015048	1332 LOKO DR		1945		1	EC	C	Plantation	Single Dwelling

MAP PG	TMK	ADDRESS	OTHER ADDRESSES ASSOC. WITH TMK	YEAR BUILT	CIRCA	NUMBER OF STORIES	ELIGIBILITY	CRITERIA OF SIGNIFICANCE	STYLE	FUNCTION
17	74015051	1329 LOKO DR	1331 LOKO DR	1930	ca.	2	EC	C	Craftsman	Single Dwelling
17	74015052	1331 LOKO DR A		1944		1	EC	C	Plantation	Single Dwelling
17	74015053	1331 LOKO DR B		1965		1	UN		Unknown	Multiple Dwelling
17	74015054	1331 LOKO DR C		1944		1	UN		Unknown	Single Dwelling
17	74015055	182 MAKAWEO AVE		1939		1	EC	C	Craftsman	Single Dwelling
17	74015056	174 MAKAWEO AVE		1939		1	NC		Plantation	Single Dwelling
17	74015057	121 MAKAWEO AVE	121 MAKAWEO AVE A	1944		1	EC	C	Plantation	Single Dwelling
17	74015058	127 MAKAWEO AVE	127 MAKAWEO AVE A	1973		1	EC	C	Mid-century Modern	Single Dwelling
17	74015059	133 MAKAWEO AVE	133 MAKAWEO AVE A	1946		1	NC		Plantation	Single Dwelling
17	74015060	134 NANE AVE		1944		1	NC		Plantation	Single Dwelling
17	74015061	128 NANE AVE		1944		1	EC	C	Plantation	Single Dwelling
17	74015062	122 NANE AVE	122 NANE AVE A	1944		1	EC	C	Plantation	Single Dwelling
17	74015063	1324 LOKO DR		1947		1	NC		Unknown	Single Dwelling
17	74015064	149 NANE AVE	149 NANE AVE A	1985		1	UN		Unknown	Single Dwelling
17	74015066	139 NANE AVE		1945		1	EC	C	Plantation	Single Dwelling
17	74015067	1337 LOKO DR		1953		1	NC		Mid-century Modern	Single Dwelling
17	74015068	157 MAKAWEO AVE		1952		1	EC	C	Plantation	Single Dwelling
17	74015069	163 MAKAWEO AVE		1947		1	NC		Mid-century Modern	Single Dwelling
17	74015070	171 MAKAWEO AVE		1947		1	UN		Unknown	Single Dwelling
17	74015072	1337 LOKO DR 1		1995		1	NP		Mid-century Modern	Multiple Dwelling
17	74015073	1337 LOKO DR C		1947		1	UN		Unknown	Single Dwelling
17	74015074	139 MAKAWEO AVE A		1948		1	UN		Unknown	Single Dwelling
17	74015076	158 MAKAWEO AVE		1947		1	NC		Plantation	Single Dwelling
17	74015077	1337 LOKO DR A		1947		1	UN		Unknown	Single Dwelling
17	74015078	1337 LOKO DR B		1947		1	UN		Unknown	Single Dwelling
17	74015079	152 NANE AVE		1947		1	NC		Plantation	Single Dwelling
17	74015080	158 NANE AVE		1947		1	NC		Plantation	Single Dwelling
17	74015081	220 KILAU PL		1948		1	NC		Neo-Spanish/Mediterranean	Single Dwelling
17	74015082	152 NANE AVE A		1948		1	UN		Unknown	Single Dwelling
17	74015083	158 NANE AVE A		1947		1	UN		Unknown	Single Dwelling
17	74015084	1352 LOKO DR		1947		1	NC		Plantation	Single Dwelling
17	74015085	169 NANE AVE	169 NANE AVE A	1987		1	NC		Plantation	Single Dwelling
17	74015086	175 MAKAWEO AVE		1947		1	NC		Plantation	Single Dwelling
17	74015088	164 MAKAWEO AVE		1948		1	NC		Plantation	Single Dwelling
17	74015089	175 NANE AVE		1949		1	NC		Plantation	Single Dwelling
17	74015090	157 MAKAWEO AVE A		1950		1	UN		Unknown	Single Dwelling
17	74015091	134 MAKAWEO AVE		1937		1	NC		Plantation	Single Dwelling
17	74015092	109 NANE AVE		1961		1	NC		Mid-century Modern	Single Dwelling
17	74015093	176 NANE AVE		1954		2	NC		Plantation	Single Dwelling
17	74015094	1345 MANUA ST		1949		1	EC	C	Plantation	Single Dwelling
17	74015096	1359 MANUA ST		1956		1	NC		Plantation	Single Dwelling
17	74015097	103 MAKAWEO AVE		1956		1	EC	C	Plantation	Single Dwelling
17	74015098	109 MAKAWEO AVE		1953		1	EC	C	Plantation	Single Dwelling
17	74015099	1353 MANUA ST		1972		1	UN		Unknown	Single Dwelling
17	74015100	1345 MANUA ST A		1957		1	NC		Mid-century Modern	Single Dwelling
17	74015101	108 NANE AVE		1932		1	NC		Craftsman	Single Dwelling
17	74015103	133 NANE AVE		1956		1	EC	C	Mid-century Modern	Single Dwelling
17	74015104	102 MAKAWEO AVE		1957		1	EC	C	Plantation	Single Dwelling
17	74015105	1321 LOKO DR C		1961		1	NC		Mid-century Modern	Single Dwelling
17	74015107	1317 LOKO DR	1321 LOKO DR	1994		1	NP		Other	Single Dwelling
17	74015108	170 MAKAWEO AVE A		1964		1	UN		Unknown	Single Dwelling
17	74015109	205 LOKO PL		1935		1	EC	C	Craftsman	Single Dwelling
17	74015110	211 LOKO PL		1964		1	NC		Contemporary	Single Dwelling
17	74015111	219 LOKO PL		1964		1	NC		Mid-century Modern	Single Dwelling
17	74015112	223 LOKO PL		1964		1	NC		Contemporary	Single Dwelling
17	74015113	231 LOKO PL		1964		1	EC	A; C	Mid-century Modern	Single Dwelling
17	74015114	233 LOKO PL		1965		1	NC		Contemporary	Single Dwelling
17	74015115	234 LOKO PL		1963		1	NC		Mid-century Modern	Single Dwelling
17	74015116	230 LOKO PL		1965		1	NC		Mid-century Modern	Single Dwelling
17	74015117	224 LOKO PL		1964		1	NC		Plantation	Single Dwelling

MAP PG	TMK	ADDRESS	OTHER ADDRESSES ASSOC. WITH TMK	YEAR BUILT	CIRCA	NUMBER OF STORIES	ELIGIBILITY	CRITERIA OF SIGNIFICANCE	STYLE	FUNCTION
17	74015118	218 LOKO PL		1963		1	NC		Contemporary	Single Dwelling
17	74015119	210 LOKO PL		1965		1	NC		Mid-century Modern	Single Dwelling
17	74015120	204 LOKO PL		1964		1	NC		Mid-century Modern	Single Dwelling
17	74015121	144 NANEVA AVE A		1960		1	UN		Unknown	Single Dwelling
17	74015122	164 MAKAWEO AVE A		1959		1	UN		Unknown	Single Dwelling
17	74015124	115 NANEVA AVE A		1957		1	UN		Unknown	Single Dwelling
17	74015125	115 NANEVA AVE		1957		1	NC		Plantation	Single Dwelling
17	74015126	121 NANEVA AVE		1957		1	NC		Plantation	Single Dwelling
17	74015127	121 NANEVA AVE A		1957		1	NC		Plantation	Single Dwelling
17	74015132	1396 LOKO DR		1940		1	EC	C	Plantation	Single Dwelling
17	74015133	108 MAKAWEO AVE		1975		1	EC	C	Mid-century Modern	Single Dwelling
17	74015134	151 NANEVA AVE		1945		1	EC	C	Plantation	Single Dwelling
17	74015144	145 MAKAWEO AVE	145 MAKAWEO AVE A	1950	ca.	2	EC	C	Plantation	Single Dwelling
17	74015145	1321 LOKO DR A		1981		1	UN		Unknown	Single Dwelling
17	74015146	1357 LOKO DR	1355 LOKO DR	1990		1	NP		Other	Single Dwelling
17	74015147	1359 LOKO DR	1357 LOKO DR	1990		1	NP		Other	Single Dwelling
17	74015150	139 MAKAWEO AVE		1952		1	EC	C	Plantation	Single Dwelling
17	74015151	145 NANEVA AVE		1955		1	NC		Mid-century Modern	Single Dwelling
17	74015152	145 NANEVA AVE A		1955		1	UN		Unknown	Single Dwelling
17	74015153	144 NANEVA AVE		1999		1	NP		Other	Single Dwelling
17	74016001	84 MAKAWEO AVE		1973		1	NC		Contemporary	Single Dwelling
17	74016006	78 NANEVA ST	1352 MANUA ST	1965		1	EC	C	Mid-century Modern	Single Dwelling
17	74016022	74 MAKAWEO AVE	74 MAKAWEO AVE A	1946		1	NC		Mid-century Modern	Single Dwelling
17	74016026	68 NANEVA AVE		1941		1	NC		Craftsman	Single Dwelling
17	74016027	1322 MANUA ST	1332 MANUA ST	1949		1	EC	C	Craftsman Plantation	Single Dwelling
17	74016035	83 MAKAWEO AVE		1976		1	NC		Mid-century Modern	Single Dwelling
17	74016036	1362 MANUA ST		1946		1	NC		Plantation	Single Dwelling
17	74016037	79 MAKAWEO AVE		1962		1	EC	C	Mid-century Modern	Single Dwelling
17	74016060	1314 MANUA ST		1957		1	NC		Mid-century Modern	Single Dwelling
17	74016062	52 HAUOLA AVE	54 HAUOLA AVE A; 54 HAUOLA AVE	1972		1	UN		Unknown	Single Dwelling
17	74016063	61 NANEVA AVE		1972		1	UN		Unknown	Single Dwelling
17	74016064	71 NANEVA AVE		1974		1	EC	C	Mid-century Modern	Single Dwelling
17	74016065	65 NANEVA AVE	63 NANEVA AVE	1972		1	EC	C	Mid-century Modern	Single Dwelling
17	74016067	68 NANEVA AVE A		1941		1	NC		Plantation	Single Dwelling
17	74016069	90 MAKAWEO AVE		1973		1	EC	C	Mid-century Modern	Single Dwelling
17	74016070	1382 MANUA ST		1990		2	NP		Other	Single Dwelling
17	74016071	1388 MANUA ST		1974		1	EC	C	Mid-century Modern	Single Dwelling
17	74016075	89 MAKAWEO AVE		1947		1	NC		Plantation	Single Dwelling
17	74021001	227 ILIWAH DR		1956		1	EC	C	Mid-century Modern	Single Dwelling
17	74021002	225 ILIWAH DR		1958		1	EC	C	Plantation	Single Dwelling
17	74021003	221 ILIWAH DR		1962		1	EC	C	Contemporary	Single Dwelling
17	74021004	215 ILIWAH DR		1957		1	EC	C	Plantation	Single Dwelling
17	74021005	207 ILIWAH DR		1955		1	EC	C	Regional Modern	Single Dwelling
17	74021006	1399 LOKO DR		1963		1	EC	C	Mid-century Modern	Single Dwelling
17	74021007	179 ILIWAH DR		1955		1	NC		Mid-century Modern	Single Dwelling
17	74021008	175 ILIWAH DR		1958		1	EC	C	Contemporary	Single Dwelling
17	74021009	167 ILIWAH DR		1958		1	EC	C	Plantation	Single Dwelling
17	74021010	163 ILIWAH DR		1956		1	NC		Other	Single Dwelling
17	74021011	157 ILIWAH DR		1960		1	NC		Mid-century Modern	Single Dwelling
17	74021012	151 ILIWAH DR		1960		1	NC		Plantation	Single Dwelling
17	74021013	145 ILIWAH DR		1954		1	NC		Plantation	Single Dwelling
17	74021014	137 ILIWAH DR		1954		1	NC		Plantation	Single Dwelling
17	74021015	133 ILIWAH DR		1955		1	NC		Plantation	Single Dwelling
17	74021016	127 ILIWAH DR		1957		1	NC		Plantation	Single Dwelling
17	74021017	121 ILIWAH DR		1955		1	NC		Mid-century Modern	Single Dwelling
17	74021018	115 ILIWAH DR		1962		1	EC	C	Mid-century Modern	Single Dwelling

MAP PG	TMK	ADDRESS	OTHER ADDRESSES ASSOC. WITH TMK	YEAR BUILT	CIRCA	NUMBER OF STORIES	ELIGIBILITY	CRITERIA OF SIGNIFICANCE	STYLE	FUNCTION
17	74021019	109 ILIWAI DR		1956		1	EC	C	Plantation	Single Dwelling
17	74021021	1415 MANUA ST		1956		1	NC		Mid-century Modern	Single Dwelling
17	74021022	110 ILIWAI DR		1954		1	EC	C	Plantation	Single Dwelling
17	74021023	112 ILIWAI DR		1954		1	NC		Contemporary	Single Dwelling
17	74021024	120 ILIWAI DR		1954		1	NC		Contemporary	Single Dwelling
17	74021025	126 ILIWAI DR		1955		1	NC		Plantation	Single Dwelling
17	74021026	134 ILIWAI DR		1956		1	NC		Plantation	Single Dwelling
17	74021027	136 ILIWAI DR		1966		1	EC	C	Mid-century Modern	Single Dwelling
17	74021028	144 ILIWAI DR		1958		1	NC		Plantation	Single Dwelling
17	74021029	150 ILIWAI DR		1953		1	NC		Mid-century Modern	Single Dwelling
17	74021030	156 ILIWAI DR		1954		1	EC	C	Plantation	Single Dwelling
17	74021031	162 ILIWAI DR		1963		1	EC	C	Mid-century Modern	Single Dwelling
17	74021032	166 ILIWAI DR		1954		1	NC		Plantation	Single Dwelling
17	74021033	174 ILIWAI DR	174 ILIWAI DR A	2007		1	NP		Other	Single Dwelling
17	74021034	178 ILIWAI DR	178 ILIWAI DR A	1957		1	EC	C	Plantation	Single Dwelling
17	74021035	186 ILIWAI DR		1955		1	NC		Plantation	Single Dwelling
17	74021036	204 ILIWAI DR		1953		1	NC		Plantation	Single Dwelling
17	74021037	212 ILIWAI DR		1957		1	EC	C	Plantation	Single Dwelling
17	74021038	216 ILIWAI DR		1958		1	NC		Mid-century Modern	Single Dwelling
17	74021039	240 ILIWAI DR		1954		1	NC		Plantation	Single Dwelling
17	74021059	1410 MANUA ST	1410 MANUA ST A	1993		2	NC		Plantation	Single Dwelling
17	74021060	1416 MANUA ST		1957		1	EC	C	Plantation	Single Dwelling
17	74021090	241 ILIWAI DR		1955		1	NC		Mid-century Modern	Single Dwelling
17	74021091	235 ILIWAI DR		1958		1	NC		Mid-century Modern	Single Dwelling
18	74013001	109 CIRCLE DR	111 CIRCLE DR	1973		1	NC		Plantation	Single Dwelling
18	74013002	101 CIRCLE DR	101 CIRCLE DR A	1941		1	NC		Plantation	Single Dwelling
18	74013003	95 CIRCLE DR		1929		1	EC	C	Craftsman	Single Dwelling
18	74013004	87 CIRCLE DR		1942		1	NC		Plantation	Single Dwelling
18	74013005	113 CIRCLE DR		1960		1	EC	C	Contemporary	Single Dwelling
18	74013011	49 HAUOLA AVE		1946		1	EC	C	Plantation	Single Dwelling
18	74013012	57 HAUOLA AVE	57 HAUOLA AVE A	1980		1	NP		Other	Single Dwelling
18	74013013	54 ROSE ST WAHI		1948		1	EC	C	Plantation	Single Dwelling
18	74013021	46 CIRCLE DR	60 CIRCLE DR	1950		1	NC		Plantation	Single Dwelling
18	74013022	40 CIRCLE DR		1946		2	NC		Plantation	Single Dwelling
18	74013026	67 CIRCLE DR		1953		1	NC		Contemporary	Single Dwelling
18	74013027	55 CIRCLE DR		1990		1	NC		Contemporary	Single Dwelling
18	74013028	53 CIRCLE DR	53 CIRCLE DR A	1941		1	EC	C	Plantation	Single Dwelling
18	74013033	129 CIRCLE DR		1942		1	NC		Plantation	Single Dwelling
18	74013036	122 CIRCLE DR		1939		1	EC	C	Plantation	Single Dwelling
18	74013037	126 CIRCLE DR		1941		1	EC	C	Plantation	Single Dwelling
18	74013039	40 ROSE ST WAHI		1951		1	EC	C	Plantation	Single Dwelling
			35 ROSE ST WAHI; 41 ROSE ST WAHI; 47 ROSE ST WAHI							
18	74013042	70 CIRCLE DR		1952		1	NC		Plantation	Single Dwelling
18	74013045	73 CIRCLE DR		1948		1	NC		Plantation	Single Dwelling
18	74013046	123 CIRCLE DR		1945		1	EC	C	Craftsman Plantation	Single Dwelling
18	74013052	39 CIRCLE DR		1940		1	NC		Craftsman Plantation	Single Dwelling
18	74013054	43 CIRCLE DR		1938		1	EC	C	Craftsman Plantation	Single Dwelling
18	74013056	49 CIRCLE DR		1938		1	EC	C	Craftsman Plantation	Single Dwelling
18	74013058	98 CIRCLE DR		1939		1	EC	C	Craftsman Plantation	Single Dwelling
18	74013063	107 CIRCLE DR		1941		1	EC	C	Plantation	Single Dwelling
18	74013065	77 CIRCLE DR		1948		1	EC	C	Plantation	Single Dwelling
18	74013068	48 ROSE ST WAHI		1946		1	EC	C	Plantation	Single Dwelling
18	74013071	108 ROSE ST WAHI		1958		1	NC		Mid-century Modern	Single Dwelling
18	74013072	53 CIRCLE DR B		1963		1	EC	C	Mid-century Modern	Single Dwelling
18	74013075	55 HAUOLA AVE	55 HAUOLA AVE A	1983		1	NP		Other	Single Dwelling
18	74014001	1283 LOKO DR		1997		2	NP		Other	Single Dwelling
18	74014003	1249 LOKO DR C		1952		1	UN		Unknown	Single Dwelling
18	74014004	204 ROSE ST WAHI	1239 LOKO DR	1971		1	NC		Mid-century Modern	Single Dwelling

MAP PG	TMK	ADDRESS	OTHER ADDRESSES ASSOC. WITH TMK	YEAR BUILT	CIRCA	NUMBER OF STORIES	ELIGIBILITY	CRITERIA OF SIGNIFICANCE	STYLE	FUNCTION
18	74014006	219 ROSE ST WAHI	219 ROSE ST WAHI A; 219 ROSE ST WAHI B; 219 ROSE ST WAHI C; 219 ROSE ST WAHI D	1965		1	NC		Mid-century Modern	Single Dwelling
18	74014007	215 ROSE ST WAHI		1940		1	UN		Unknown	Single Dwelling
18	74014009	175 ROSE ST WAHI	159 ROSE ST WAHI A; 159 ROSE ST WAHI; 163 ROSE ST WAHI A; 163 ROSE ST WAHI A; 169 ROSE ST WAHI	1939		1	EC	C	Craftsman Plantation	Single Dwelling
18	74014011	180 ROSE ST WAHI		1960		1	EC	C	Mid-century Modern	Single Dwelling
18	74014012	69 HAUOLA AVE	75 HAUOLA AVE	1946		1	EC	C	Craftsman Plantation	Single Dwelling
18	74014013	107 HAUOLA AVE	107 HAUOLA AVE A	1947		1	EC	C	Craftsman Plantation	Single Dwelling
18	74014014	115 HAUOLA AVE		1929		2	NC		Craftsman Plantation	Single Dwelling
18	74014015	155 HAUOLA AVE		1946		1	NC		Plantation	Single Dwelling
18	74014017	165 HAUOLA AVE		1945		1	NC		Plantation	Single Dwelling
18	74014018	171 HAUOLA AVE		1947		1	EC	C	Plantation	Single Dwelling
18	74014019	1255 LOKO DR		1954		1	EC	C	Plantation	Single Dwelling
18	74014020	162 ROSE ST WAHI		1948		1	NC		Other	Single Dwelling
18	74014021	150 ROSE ST WAHI		1976		1	EC	C	Mid-century Modern	Single Dwelling
18	74014023	116 ROSE ST WAHI	116 ROSE ST WAHI A, 116 ROSE ST WAHI B; 120 ROSE ST WAHI	1938		1	EC	C	Plantation	Single Dwelling
18	74014024	129 ROSE ST WAHI	129 ROSE ST WAHI A; 129 ROSE ST WAHIBA; 129 ROSE ST WAHI C; 129 ROSE ST WAHI D	1964		1	NC		Mid-century Modern	Single Dwelling
18	74014025	115 ROSE ST WAHI	121 ROSE ST WAHI	1945		1	UN		Unknown	Single Dwelling
18	74014027	130 ROSE ST WAHI		1957		1	EC	C	Mid-century Modern	Single Dwelling
18	74014029	220 ROSE ST WAHI		1960		1	EC	C	Plantation	Single Dwelling
18	74014030	169 HAUOLA AVE		1955		1	NC		Plantation	Single Dwelling
18	74014031	145 HAUOLA AVE A		1945		1	NC		Unknown	Single Dwelling
18	74014032	135 HAUOLA AVE		1946		1	EC	C	Plantation	Single Dwelling
18	74014033	181 ROSE ST WAHI		1962		1	NC		Contemporary	Single Dwelling
18	74014034	205 ROSE ST WAHI		1941		1	EC	C	Contemporary	Single Dwelling
18	74014035	205 ROSE ST WAHI B		1946		1	UN		Unknown	Single Dwelling
18	74014036	205 ROSE ST WAHI C	205 ROSE ST WAHI C1	1954		1	UN		Unknown	Single Dwelling
18	74014037	151 ROSE ST WAHI		1949		1	EC	C	Craftsman Plantation	Single Dwelling
18	74014038	151 ROSE ST WAHI A		1952		1	UN		Unknown	Single Dwelling
18	74014039	151 ROSE ST WAHI B		1955		1	UN		Unknown	Single Dwelling
18	74014040	151 ROSE ST WAHI C		1950		1	UN		Unknown	Single Dwelling
18	74014041	1222 LOKO DR		1950		1	EC	C	Plantation	Single Dwelling
18	74014042	1242 LOKO DR		1929		1	NC		Other	Single Dwelling
18	74014043	1246 LOKO DR		1950		1	NC		Plantation	Single Dwelling
18	74014044	1252 LOKO DR	1256 LOKO DR	1948		1	NC		Mid-century Modern	Multiple Dwelling
18	74014045	1249 LOKO DR	1249 LOKO DR A; 1249 LOKO DR B; 1249 LOKO DR B1	1945		1	NC		Other	Single Dwelling
18	74014046	1269 LOKO DR		1973		1	NC		Contemporary	Single Dwelling
18	74014047	1269 LOKO DR B		1953		1	UN		Unknown	Single Dwelling
18	74014048	1269 LOKO DR C	1269 LOKO DR B	1955		1	UN		Unknown	Single Dwelling
18	74014049	1269 LOKO DR D	1269 LOKO DR B	1988		2	UN		Unknown	Single Dwelling
18	74014050	143 ROSE ST WAHI		1943		1	EC	C	Craftsman Plantation	Single Dwelling
18	74014051	143 ROSE ST WAHI A	143 ROSE ST WAHI B; 143 ROSE ST WAHI C; 143 ROSE ST WAHI D	1945		1	UN		Unknown	Single Dwelling
18	74014052	1249 LOKO DR E		1952		1	UN		Unknown	Single Dwelling
18	74014054	1262 LOKO DR	1266 LOKO DR	1926		1	NC		Plantation	Single Dwelling
18	74014055	162 ROSE ST WAHI A		1998		2	NP		Neo-Plantation	Single Dwelling
18	74014056	162 ROSE ST WAHI B		1958		1	UN		Unknown	Single Dwelling
18	74014057	162 ROSE ST WAHI C		1964		1	UN		Unknown	Single Dwelling
18	74014058	162 ROSE ST WAHI D		1956		2	UN		Unknown	Single Dwelling
18	74014060	229 ROSE ST WAHI		1956		1	NC		Mid-century Modern	Single Dwelling
18	74014061	229 ROSE ST WAHI A		1957		1	UN		Unknown	Single Dwelling
18	74014062	229 ROSE ST WAHI C		1949		1	UN		Unknown	Single Dwelling
18	74014063	1255 LOKO DR A		1955		1	UN		Unknown	Single Dwelling
18	74014064	1255 LOKO DR B		1957		1	UN		Unknown	Single Dwelling

MAP PG	TMK	ADDRESS	OTHER ADDRESSES ASSOC. WITH TMK	YEAR BUILT	CIRCA	NUMBER OF STORIES	ELIGIBILITY	CRITERIA OF SIGNIFICANCE	STYLE	FUNCTION
18	74014065	1255 LOKO DR C		1955		1	UN		Unknown	Single Dwelling
18	74014066	1255 LOKO DR D		1956		1	UN		Unknown	Single Dwelling
18	74014067	1255 LOKO DR E		1955		1	UN		Unknown	Single Dwelling
18	74014069	174 ROSE ST WAHI		1957		1	NC		Mid-century Modern	Single Dwelling
18	74014070	174 ROSE ST WAHI A		1971		1	UN		Unknown	Single Dwelling
18	74014071	174 ROSE ST WAHI B		1955		1	UN		Unknown	Single Dwelling
18	74014072	174 ROSE ST WAHI C		1961		1	UN		Unknown	Single Dwelling
18	74014073	1272 LOKO DR		1957		2	NC		Plantation	Single Dwelling
18	74014075	209 ROSE ST WAHI		1972		1	NC		Mid-century Modern	Single Dwelling
18	74014076	1238 ROSE PL		1960		1	EC	C	Mid-century Modern	Single Dwelling
18	74014077	1244 ROSE PL		1959		1	NC		Plantation	Single Dwelling
18	74014078	1250 ROSE PL		1960		1	NC		Mid-century Modern	Single Dwelling
18	74014079	1258 ROSE PL		1958		1	EC	C	Mid-century Modern	Single Dwelling
18	74014080	1262 ROSE PL		1986		2	NP		Mid-century Modern	Single Dwelling
18	74014081	1261 ROSE PL		1969		1	EC	C	Mid-century Modern	Single Dwelling
18	74014082	1257 ROSE PL		1957		1	EC	C	Plantation	Single Dwelling
18	74014083	1249 ROSE PL		1958		1	NC		Plantation	Single Dwelling
18	74014084	1243 ROSE PL		1961		1	NC		Plantation	Single Dwelling
18	74014085	1237 ROSE PL		1961		1	EC	C	Plantation	Single Dwelling
18	74014086	140 ROSE ST WAHI		1962		1	NC		Plantation	Single Dwelling
18	74014087	150 ROSE ST WAHI D	150 ROSE ST WAHI C	1969		1	UN		Unknown	Single Dwelling
18	74014088	214 ROSE ST WAHI	216 ROSE ST WAHI	1926		1	EC	C	Craftsman Plantation	Single Dwelling
18	74014089	228 ROSE ST WAHI	228 ROSE ST WAHI A	1970	ca.	1	EC	C	Mid-century Modern	Single Dwelling
18	74014091	129 HAUOLA AVE		1974		1	EC	C	Mid-century Modern	Single Dwelling
18	74014092	150 ROSE ST WAHI B		1974		1	NC		Contemporary	Single Dwelling
18	74014093	145 HAUOLA AVE		1972		1	NC		Plantation	Single Dwelling
18	74014094	174 ROSE ST WAHI D		1958		1	UN		Unknown	Single Dwelling
18	74015021	116 HAUOLA AVE		1964		2	NC		Plantation	Single Dwelling
18	74015022	110 HAUOLA AVE		1960	ca.	1	EC	C	Plantation	Single Dwelling
18	74015023	152 HAUOLA AVE		1945		1	NC		Plantation	Single Dwelling
18	74015024	170 HAUOLA AVE	164 HAUOLA AVE A; 164 HAUOLA AVE; 170 HAUOLA AVE A	1960	ca.	1	EC	C	Plantation	Single Dwelling
18	74015036	1305 MANUA ST A		2001		2	NP		Other	Single Dwelling
18	74015049	176 HAUOLA AVE		1954		1	EC	C	Mid-century Modern	Single Dwelling
18	74015050	1304 LOKO DR		1946		1	NC		Mid-century Modern	Single Dwelling
18	74015065	158 HAUOLA AVE		1945		1	EC	C	Craftsman Plantation	Single Dwelling
18	74015075	146 HAUOLA AVE	146 HAUOLA AVE A	1940		1	EC	C	Plantation	Single Dwelling
18	74015087	140 HAUOLA AVE		1948		1	NC		Plantation	Single Dwelling
18	74015102	134 HAUOLA AVE		1959		1	EC	C	Contemporary	Single Dwelling
18	74015123	116 HAUOLA AVE A		1957		1	EC	C	Plantation	Single Dwelling
18	74015128	122 HAUOLA AVE A		1957		1	UN		Unknown	Single Dwelling
18	74015129	122 HAUOLA AVE		1962		1	NC		Mid-century Modern	Single Dwelling
18	74015136	205 OLIKO PL		1979		1	NP		Mid-century Modern	Single Dwelling
18	74015137	211 OLIKO PL		1977		1	EC	A, C	Contemporary	Single Dwelling
18	74015138	217 OLIKO PL		1978		1	EC	A, C	Contemporary	Single Dwelling
18	74015139	221 OLIKO PL		1979		1	NP		Mid-century Modern	Single Dwelling
18	74015140	225 OLIKO PL		1979		1	NP		Mid-century Modern	Single Dwelling
18	74015141	227 OLIKO PL		1982		1	UN		Unknown	Single Dwelling
18	74015142	1305 MANUA ST		1942		1	EC	C	Plantation	Single Dwelling
18	74015143	1301 MANUA ST		1982		1	NP		Other	Single Dwelling
18	74016010	60 HAUOLA AVE		1974		1	EC	A, C	Contemporary	Single Dwelling
18	74016011	48 HAUOLA AVE		1985		1	NP		Mid-century Modern	Single Dwelling
18	74016059	1308 MANUA ST		1947		1	NC		Craftsman Plantation	Single Dwelling
18	74016061	42 HAUOLA AVE		1985		1	NP		Other	Single Dwelling
18	74022010	42 IHOIHO PL		1991		1	NP		Other	Single Dwelling
18	74022012	46 IHOIHO PL		1991		1	NP		Unknown	Single Dwelling
18	74022014	52 IHOIHO PL		1991		1	NP		Other	Single Dwelling



MAP PG	TMK	ADDRESS	OTHER ADDRESSES ASSOC. WITH TMK	YEAR BUILT	CIRCA	NUMBER OF STORIES	ELIGIBILITY	CRITERIA OF SIGNIFICANCE	STYLE	FUNCTION
18	74022015	56 IHOIHO PL		1991		1	NP		Other	Single Dwelling
18	74022016	58 IHOIHO PL		1991		1	NP		Other	Single Dwelling
18	74022017	62 IHOIHO PL		1991		1	NP		Other	Single Dwelling
18	74022018	66 IHOIHO PL		1991		1	NP		Other	Single Dwelling
18	74022019	70 IHOIHO PL		1991		1	NP		Other	Single Dwelling
18	74022020	74 IHOIHO PL		1991		1	NP		Other	Single Dwelling
18	74022021	78 IHOIHO PL		1991		1	NP		Other	Single Dwelling
18	74022022	82 IHOIHO PL		1991		1	NP		Other	Single Dwelling
18	74022023	86 IHOIHO PL		1991		1	NP		Other	Single Dwelling
18	74022024	90 IHOIHO PL		1991		1	NP		Other	Single Dwelling
18	74022025	92 IHOIHO PL		1991		1	NP		Other	Single Dwelling
18	74022026	96 IHOIHO PL		1991		1	NP		Other	Single Dwelling
18	74022027	98 IHOIHO PL		1991		1	NP		Other	Single Dwelling
18	76001003	275 ROSE ST WAHI		1950	ca.	1	ES	A, C	Mid-century Modern	School
19	74010001	1248 GLEN AVE		1991		1	NP		Neo-Plantation	Single Dwelling
19	74010002	212 THOMAS ST		1939		1	NC		Neo-Plantation	Single Dwelling
19	74010003	232 THOMAS ST		1938		1	NC		Plantation	Single Dwelling
19	74010007	223 KOLEKOLE DR		1949		1	EC	C	Plantation	Single Dwelling
19	74010015	1240 GLEN AVE		1977		1	NC		Plantation	Single Dwelling
19	74010016	1234 GLEN AVE		1952		1	EC	C	Plantation	Single Dwelling
19	74010017	1226 GLEN AVE		1945		1	NC		Neo-Spanish/Mediterranean	Single Dwelling
19	74010018	210 CLARK ST WAHI		1971		1	EC	C	Mid-century Modern	Single Dwelling
19	74010019	216 CLARK ST WAHI	220 CLARK ST WAHI	1953		1	NC		Neo-Plantation	Single Dwelling
19	74010019	220 CLARK ST WAHI	216 CLARK ST WAHI	1953		1	NC		Neo-Plantation	Single Dwelling
19	74010020	228 CLARK ST WAHI		1941		1	NC		Plantation	Single Dwelling
19	74010024	225 THOMAS ST		1939		1	EC	C	Plantation	Single Dwelling
19	74010030	210 KELLOG ST	1214 GLEN AVE; 209 CALRK ST WAHI	1926		1	EC	C	Plantation	Single Dwelling
19	74010031	235 CLARK ST WAHI		1991		1	NP		Contemporary	Single Dwelling
19	74010044	216 THOMAS ST		1935		1	NC		Craftsman Plantation	Single Dwelling
19	74010045	222 THOMAS ST		1993		2	NP		Other	Single Dwelling
19	74010046	211 KOLEKOLE DR		1940		1	NC		Other	Single Dwelling
19	74010049	227 CLARK ST WAHI		1948		1	EC	C	Plantation	Single Dwelling
19	74010054	217 KOLEKOLE DR		1947		1	NC		Plantation	Single Dwelling
19	74010058	231 THOMAS ST		1950		2	NC		Mid-century Modern	Single Dwelling
19	74010080	221 THOMAS ST		1953		1	NC		Mid-century Modern	Single Dwelling
19	74010083	211 CLARK ST WAHI		1953		2	NC		Other	Single Dwelling
19	74010085	231 KOLEKOLE DR		1957		1	NC		Plantation	Single Dwelling
19	74010097	211 THOMAS ST		1996		2	NP		Neo-Craftsman	Single Dwelling
19	74010098	237 KOLEKOLE DR		1947		1	EC	C	Minimal Traditional	Single Dwelling
19	74010101	215 THOMAS ST		1998		1	NP		Other	Single Dwelling
19	74010106	223 CLARK ST WAHI		1939		1	NC		Plantation	Single Dwelling
19	74010107	1230 GLEN AVE		1931		1	EC	A; C	Craftsman Plantation	Single Dwelling
19	74010108	224 CLARK ST WAHI		1980		1	NP		Other	Single Dwelling
19	74010109	234 CLARK ST WAHI		1962		1	NC		Plantation	Single Dwelling
19	74010111	238 THOMAS ST		1960		1	NC		Neo-Plantation	Single Dwelling
19	74010114	217 CLARK ST WAHI		1938		1	NC		Mid-century Modern	Single Dwelling
19	74010120	1252 GLEN AVE		1938		1	EC	C	Plantation	Single Dwelling
19	74011011	1330 GLEN AVE		1941		1	NC		Plantation	Single Dwelling
19	74011012	1322 GLEN AVE		1927		1	NC		Craftsman Plantation	Single Dwelling
19	74011013	1314 GLEN AVE		1969		1	NC		Neo-Plantation	Single Dwelling
19	74011014	1304 GLEN AVE		1930		1	NC		Neo-Plantation	Single Dwelling
19	74011015	220 VALLEY AVE		1940		1	NC		Plantation	Single Dwelling
19	74011016	222 VALLEY AVE	228 VALLEY AVE	1943		2	NC		Neo-Craftsman	Single Dwelling
19	74011032	1276 GLEN AVE		1937		1	EC	A; C	Craftsman Plantation	Single Dwelling
19	74011033	1268 GLEN AVE		1941		1	EC	C	Plantation	Single Dwelling
19	74011034	206 KOLEKOLE DR	1262 GLEN AVE	1947		1	NC		Plantation	Single Dwelling
19	74011035	222 KOLEKOLE DR		1995		1	NP		Neo-Plantation	Single Dwelling
19	74011036	228 KOLEKOLE DR		1963		1	NC		Neo-Plantation	Single Dwelling
19	74011037	234 KOLEKOLE DR		1945		1	EC	C	Plantation	Single Dwelling
19	74011057	223 VALLEY AVE		1957		1	NC		Plantation	Single Dwelling
19	74011058	221 VALLEY AVE	221 VALLEY AVE A	1929		1	NC		Craftsman Plantation	Single Dwelling
19	74011059	217 VALLEY AVE		1957		1	NC		Plantation	Single Dwelling
19	74011060	211 VALLEY AVE		1945		1	EC	C	Plantation	Single Dwelling

MAP PG	TMK	ADDRESS	OTHER ADDRESSES ASSOC. WITH TMK	YEAR BUILT	CIRCA	NUMBER OF STORIES	ELIGIBILITY	CRITERIA OF SIGNIFICANCE	STYLE	FUNCTION
19	74011061	205 VALLEY AVE		1946		1	EC	C	Plantation	Single Dwelling
19	74011063	214 KOLEKOLE DR		1940		1	NC		Plantation	Single Dwelling
19	74013006	155 CIRCLE DR		1929		1	EC	A; C	Craftsman Plantation	Single Dwelling
19	74013007	1269 CALIFORNIA AVE	1269 CALIFORNIA AVE A	1980	ca.	1	NP		Other	Single Dwelling
19	74013008	1273 CALIFORNIA AVE A		1952		1	NC		Plantation	Single Dwelling
19	74013008	1273 CALIFORNIA AVE		1952		1	NC		Plantation	Single Dwelling
19	74013008	1281 CALIFORNIA AVE	1273 CALIFORNIA AVE A; 1273 CALIFORNIA AVE	1930	ca.	1	EC	A; C	Craftsman Plantation	Single Dwelling
19	74013009	15 HAUOLA AVE		1995		1	NP		Contemporary	Single Dwelling
19	74013014	30 ROSE ST WAHI		1955		1	NC		Mid-century Modern	Single Dwelling
19	74013015	28 ROSE ST WAHI		1932		1	EC	A; C	Craftsman Plantation	Single Dwelling
19	74013016	1245 CALIFORNIA AVE	1233 CALIFORNIA AVE , 1249 CALIFORNIA AVE; 152 CIRCLE DR; 14 ROSE ST WAHI	1941		1	NC		Art Deco	Religious Facility
19	74013019	146 CIRCLE DR		1931		1	NC		Neo-Craftsman	Single Dwelling
19	74013020	142 CIRCLE DR		1930		1	EC	A; C	Craftsman Plantation	Single Dwelling
19	74013023	34 CIRCLE DR		1930		1	NC		Craftsman Plantation	Single Dwelling
19	74013024	33 ROSE ST WAHI		1994		1	NP		Neo-Plantation	Single Dwelling
19	74013025	23 ROSE ST WAHI		1930		1	NC		Craftsman Plantation	Single Dwelling
19	74013034	137 CIRCLE DR		1948		1	EC	C	Plantation	Single Dwelling
19	74013035	147 CIRCLE DR		1958		1	NC		Plantation	Single Dwelling
19	74013038	130 CIRCLE DR		1955		1	EC	C	Plantation	Single Dwelling
19	74013040	136 CIRCLE DR		1950		1	EC	C	Plantation	Single Dwelling
19	74013041	18 ROSE ST WAHI		1938		1	EC	A; C	Craftsman Plantation	Single Dwelling
19	74013043	12 CIRCLE DR	12 CIRCLE DR A	1986		2	NC		Neo-Plantation	Single Dwelling
19	74013044	8 CIRCLE DR	1203 CALIFORNIA AVE	1997		1	NP		Neo- Spanish/Mediterra nean	Single Dwelling
19	74013047	1215 CALIFORNIA AVE A		1941		1	EC	C		Single Dwelling
19	74013047	1215 CALIFORNIA AVE	1215 CALIFORNIA AVE A	1941		1	EC	C	Plantation	Single Dwelling
19	74013048	31 HAUOLA AVE	37 HAUOLA AVE	1937		1	EC	A; C	Craftsman	Single Dwelling
19	74013053	1221 CALIFORNIA AVE		1938		1	EC	C	Plantation	Single Dwelling
19	74013057	26 CIRCLE DR		1953		1	EC	C	Plantation	Single Dwelling
19	74013059	27 ROSE ST WAHI		1957		1	NC		Neo-Plantation	Single Dwelling
19	74013060	165 CIRCLE DR		1952		1	NC		Plantation	Single Dwelling
19	74013061	45 HAUOLA AVE		1940		1	NC		Plantation	Single Dwelling
19	74013062	37 HAUOLA AVE		1940		1	NC		Plantation	Single Dwelling
19	74013066	14 CIRCLE DR		1951		1	EC	C	Plantation	Single Dwelling
19	74013067	133 CIRCLE DR		2000		1	NP		Neo-Plantation	Single Dwelling
19	74013069	143 CIRCLE DR		1947		1	EC	C	Plantation	Single Dwelling
19	74013070	23 HAUOLA AVE		1953		2	EC	C	Plantation	Single Dwelling
19	74013076	1209 CALIFORNIA AVE	1209 CALIFORNIA AVE A	1989		1	NP		Neo-Plantation	Single Dwelling
19	74016007	59 MAKAWEO AVE		1947		1	EC	C	Plantation	Single Dwelling
19	74016008	40 NANEVA AVE		1942		1	NC		Other	Single Dwelling
19	74016009	23 MAKAWEO AVE		1990		2	NP		Neo-Plantation	Single Dwelling
19	74016012	34 HAUOLA AVE	36 HAUOLA AVE ; 32 HAUOLA AVE	1931		1	EC	A; C	Craftsman Plantation	Multiple Dwelling
19	74016013	43 NANEVA AVE	45 NANEVA AVE 12 HAUOLA AVE ; 14 HAUOLA AVE ; 1307 CALIFORNIA AVE	1966		1	NC		Neo-Plantation	Single Dwelling
19	74016014	8 HAUOLA AVE	12 HAUOLA AVE ; 14 HAUOLA AVE ; 8 HAUOLA AVE	1941		1	EC	A; C	Plantation Camp	Single Dwelling
19	74016014	1307 CALIFORNIA AVE		1941		1	ES	A; C	Plantation Camp	Single Dwelling
19	74016014	12 HAUOLA AVE		1941		1	NC		Plantation Camp	Single Dwelling
19	74016014	14 HAUOLA AVE		1941		1	NC		Plantation Camp	Single Dwelling
19	74016015	1313 CALIFORNIA AVE		1950		1	EC		Minimal Traditional	Religious Facility
19	74016016	23 NANEVA AVE	25 NANEVA AVE A; 25 NANEVA AVE	1974		1	EC	C	Plantation	Single Dwelling
19	74016017	1325 CALIFORNIA AVE A		1955		1	NC		Neo-Plantation	Single Dwelling
19	74016018	1363 CALIFORNIA AVE		1960		1	NC		Plantation	Single Dwelling
19	74016019	41 MAKAWEO AVE		1954		1	EC	C	Plantation	Single Dwelling
19	74016020	73 MAKAWEO AVE		1947		1	NC		Plantation	Single Dwelling
19	74016024	1359 CALIFORNIA AVE		1949		1	NC		Neo-Plantation	Single Dwelling
19	74016025	49 NANEVA AVE	49 NANEVA AVE A, 55 NANEVA AVE A	1947		1	EC	A; C	Craftsman Plantation	Single Dwelling
19	74016028	50 NANEVA AVE		2000	ca.	1	NP		Other	Single Dwelling

MAP PG	TMK	ADDRESS	OTHER ADDRESSES ASSOC. WITH TMK	YEAR BUILT	CIRCA	NUMBER OF STORIES	ELIGIBILITY	CRITERIA OF SIGNIFICANCE	STYLE	FUNCTION
19	74016029	56 NANEVA AVE		1944		1	NC		Craftsman	Single Dwelling
19	74016030	14 NANEVA AVE	20 NANEVA AVE	1948		1	EC	C	Plantation	Single Dwelling
19	74016030	20 NANEVA AVE	14 NANEVA AVE	1948		1	EC	C	Plantation	Single Dwelling
19	74016032	49 MAKAWEO AVE	49 MAKAWEO AVE A	1993		1	NC		Plantation	Single Dwelling
19	74016033	26 NANEVA AVE		1952		1	EC	C	Plantation	Single Dwelling
19	74016034	37 MAKAWEO AVE		1944		1	EC	C	Plantation	Single Dwelling
19	74016039	1375 CALIFORNIA AVE		1991		2	NP		Contemporary	Religious Facility
19	74016040	1351 CALIFORNIA AVE	1351 CALIFORNIA AVE	1947		1	NC		Other	Single Dwelling
19	74016040	6 NANEVA AVE	1351 CALIFORNIA AVE	1947		1	NC		Neo-Plantation	Single Dwelling
19	74016041	63 MAKAWEO AVE		1948		1	NC		Plantation	Single Dwelling
19	74016043	44 NANEVA AVE		1953		1	EC	C	Plantation	Single Dwelling
19	74016044	40 NANEVA AVE A		2007		1	NP		Neo-Colonial	Single Dwelling
19	74016050	26 NANEVA AVE A		1952		1	EC	C	Plantation	Single Dwelling
19	74016051	32 NANEVA AVE A		1952		1	EC	C	Plantation	Single Dwelling
19	74016053	5 NANEVA AVE		1959		1	EC	C	Mid-century Modern	Single Dwelling
19	74016054	11 NANEVA AVE		1955		1	NC		Plantation	Single Dwelling
19	74016055	19 NANEVA AVE		1954		1	EC	C	Plantation	Single Dwelling
19	74016056	1325 CALIFORNIA AVE		1955		1	NC		Mid-century Modern	Single Dwelling
19	74016057	39 NANEVA AVE	39 NANEVA AVE A	2007		2	NP		Neo-Plantation	Single Dwelling
19	74016058	67 MAKAWEO AVE		1948		1	EC	C	Plantation	Single Dwelling
19	74016066	62 NANEVA AVE		1973		1	UN		Unknown	Single Dwelling
19	74016068	53 MAKAWEO AVE		1947		1	NC		Neo-Plantation	Single Dwelling
19	74016072	23 NANEVA AVE		1979		1	NP		Neo-Plantation	Single Dwelling
19	74016073	27 NANEVA AVE		2007		1	NP		Neo-Craftsman	Single Dwelling
19	74016076	1369 CALIFORNIA AVE		1970		1	NC		Other	Single Dwelling
19	74016077	29 MAKAWEO AVE		1958		1	NC		Other	Single Dwelling
19	74016079	32 NANEVA AVE		1950		1	NC		Plantation	Single Dwelling
19	74017001	1396 CALIFORNIA AVE	1460 CALIFORNIA AVE	1978		1	ES	A	Regional Modern	Professional
20	74011001	224 CREST AVE		1947		1	NC		Plantation	Single Dwelling
20	74011002	228 CREST AVE		1988		1	NP		Contemporary	Single Dwelling
20	74011003	234 CREST AVE		1979		1	NP		Contemporary	Single Dwelling
20	74011004	236 CREST AVE		1932	ca.	1	EC	C	Plantation	Single Dwelling
20	74011005	1344 RIDGE AVE A	1344 RIDGE AVE ; 1342 RIDGE AVE; 1342 RIDGE AVE A	1932		1	NC		Plantation	Single Dwelling
20	74011008	1328 RIDGE AVE		1947		1	NC		Minimal Traditional	Single Dwelling
20	74011009	1318 RIDGE AVE		1953		1	EC	C	Plantation	Single Dwelling
20	74011017	230 VALLEY AVE		1925		1	EC	A; C	Craftsman Plantation	Single Dwelling
20	74011018	234 VALLEY AVE		1975		1	NC		Mid-century Modern	Single Dwelling
20	74011026	243 CREST AVE	1325 RIDGE AVE	1930		1	NC		Craftsman Plantation	Single Dwelling
20	74011027	237 CREST AVE		1953		1	NC		Neo-Plantation	Single Dwelling
20	74011028	227 CREST AVE		1974		1	NC		Neo-Craftsman	Single Dwelling
20	74011029	219 CREST AVE		1928		2	EC	A; C	Craftsman	Single Dwelling
20	74011030	213 CREST AVE		1931		1	NC		Craftsman Plantation	Single Dwelling
20	74011031	207 CREST AVE		1930		1	NC		Craftsman Plantation	Single Dwelling
20	74011065	1336 RIDGE AVE		1936		1	EC	A; C	Craftsman Plantation	Single Dwelling
20	74011071	233 CREST AVE		1946		1	NC		Plantation	Single Dwelling
20	74011072	1319 RIDGE AVE		1950		1	NC		Plantation	Single Dwelling
20	74011074	218 CREST AVE		1949		1	EC	C	Plantation	Single Dwelling
20	74011075	212 CREST AVE		1949		1	EC	C	Plantation	Single Dwelling
20	74011077	1322 RIDGE AVE		2000	ca.	1	NP		Neo-Plantation	Single Dwelling
20	74011079	1330 RIDGE AVE		1931		1	EC	A; C	Craftsman Plantation	Single Dwelling
20	74011084	1339 RIDGE AVE	1343 RIDGE AVE	1951		1	EC	C	Plantation	Single Dwelling
20	75005002	1460 GLEN AVE		1949		1	EC	C	Plantation	Single Dwelling
20	75005007	1402 GLEN AVE	1390 GLEN AVE	1960	ca.	1	ES	A	Mid-century Modern	School
20	75005014	1470 GLEN AVE		1952		1	EC	C	Plantation	Single Dwelling
20	75006018	1419 GLEN AVE		1953		1	EC	C	Plantation	Single Dwelling
20	75006019	1413 GLEN AVE		1952		1	NC		Mid-century Modern	Single Dwelling
20	75006020	1403 GLEN AVE		1951		1	EC	C	Plantation	Single Dwelling
20	75006021	1397 GLEN AVE		1956		1	NC		Mid-century Modern	Single Dwelling
20	75006022	1387 GLEN AVE		1950		1	NC		Plantation	Single Dwelling
20	75006023	1437 GLEN AVE		1951		1	EC	C	Plantation	Single Dwelling
20	75006038	1427 GLEN AVE		1974		1	NC		Plantation	Single Dwelling

MAP PG	TMK	ADDRESS	OTHER ADDRESSES ASSOC. WITH TMK	YEAR BUILT	CIRCA	NUMBER OF STORIES	ELIGIBILITY	CRITERIA OF SIGNIFICANCE	STYLE	FUNCTION
21	71001014	414 KOA ST	414 KOA ST A; 415 KOA ST; 415 KOA ST A; 415 KOA ST B	1950		1	ES	A; C	Plantation Camp	Single Dwelling
21	71002018	1238 KAALA AVE		1959		1	NC		Mid-century Modern	Single Dwelling
21	74009003	252 KOA ST	1109 AUWAI DR ; 1113 AUWAI DR; 1117 AUWAI DR	1990	ca.	1	NP		Utilitarian	Public Works
21	74009006	1137 AUWAI DR		1931		1	EC	A; C	Craftsman Plantation	Single Dwelling
21	74009007	1141 AUWAI DR		1960	ca.	1	NC		Contemporary Craftsman	Secondary Dwelling
21	74009007	253 KELLOG ST	1141 AUWAI DR	1932		1	EC	A; C	Plantation	Secondary Dwelling
21	74009008	305 KELLOG ST		1950		1	EC	C	Plantation	Single Dwelling
21	74009009	1124 AUWAI DR	1128 AUWAI DR	1950		1	EC	C	Plantation	Single Dwelling
21	74009010	1114 AUWAI DR	1112 AUWAI DR	1946		1	EC	C	Plantation	Single Dwelling
21	74009011	1112 AUWAI DR		1950		1	EC	C	Plantation	Single Dwelling
21	74009012	1106 AUWAI DR		1947		1	NC	C	Mid-century Modern	Single Dwelling
21	74009014	318 KOA ST		1948		1	EC		Plantation	Single Dwelling
21	74009015	1111 CLUB DR		1944		0	XD		None	Single Dwelling
21	74009017	315 KELLOG ST	1149 CLUB DR	1940		1	NC		Neo-Plantation	Single Dwelling
21	74009018	1150 CLUB DR	325 KELLOG ST	1988		2	NC		Neo-Plantation	Single Dwelling
21	74009019	1124 CLUB DR		1953		1	NC		Mid-century Modern	Single Dwelling
21	74009020	1119 KAALA AVE	1118 CLUB DR	1960		1	NC		Neo-Plantation	Single Dwelling
21	74009021	1106 CLUB DR		1952		1	NC		Plantation	Single Dwelling
21	74009022	1123 KAALA AVE		1974		1	XD			Single Dwelling
21	74009023	1127 KAALA AVE		1936		1	EC	A; C	Craftsman Plantation	Single Dwelling
21	74009024	1139 KAALA AVE		1953		1	EC	C	Plantation	Single Dwelling
21	74009025	335 KELLOG ST		1944		1	EC	C	Plantation	Single Dwelling
21	74009026	1128 KAALA AVE		1932		1	NC		Plantation	Single Dwelling
21	74009026	1134 KAALA AVE	1128 KAALA AVE	1932		1	EC	A; C	Craftsman Plantation	Single Dwelling
21	74009027	1124 KAALA AVE		1960		2	NC		Plantation	Single Dwelling
21	74009028	1118 KAALA AVE		1930		1	NC		Craftsman Plantation	Single Dwelling
21	74009029	1108 KAALA AVE		1934		1	EC	A; C	Craftsman Plantation	Single Dwelling
21	74009030	353 KELLOG ST		1948		1	NC		Plantation	Single Dwelling
21	74009032	1138 AUWAI DR	1142 AUWAI DR	1933		1	EC	A; C	Craftsman Plantation	Single Dwelling
21	74009035	1136 CLUB DR		1941		1	EC	A	Minimal Traditional	Single Dwelling
21	74009036	334 KOA ST		1958		1	EC	C	Mid-century Modern	Single Dwelling
21	74009037	1129 AUWAI DR		1937		1	EC	A; C	Craftsman Plantation	Single Dwelling
21	74009038	1127 CLUB DR		1947		2	NC		Neo-Plantation	Single Dwelling
21	74009039	1143 CLUB DR		1952		1	EC	C	Plantation	Single Dwelling
21	74009041	1133 KAALA AVE		1948		1	NC		Plantation	Single Dwelling
21	74009042	1148 KAALA AVE		2007		2	NP		Contemporary	Single Dwelling
21	74009043	1138 KAALA AVE		1971		1	EC	C	Contemporary	Single Dwelling
21	74009044	1121 AUWAI DR		1939		1	NC		Plantation	Single Dwelling
21	74009045	1144 CLUB DR		1963		1	EC	C	Contemporary	Single Dwelling
21	74009046	1114 KAALA AVE		1945		1	EC	C	Plantation	Single Dwelling
21	74009048	1113 KAALA AVE		1959		1	NC		Neo-Plantation	Single Dwelling
21	74009049	1119 CLUB AVE		1995		1	NP		Contemporary	Single Dwelling
21	74009051	249 KELLOG ST		2005		1	NP		Utilitarian	Specialty Store
21	74009052	243 KELLOG ST		1942		1	EC	A; C	Plantation	Multiple Dwelling
21	74009053	235 KELLOG ST		1950		1	NC		Utilitarian	INDUSTRIAL: General
21	74009060	252 KOA ST C	252 KOA ST E; 252 KOA ST F	1958		1	NC		Plantation	Single Dwelling
21	74009061	252 KOA ST A	252 KOA ST B	1945		1	NC		Utilitarian	Single Dwelling
21	74009063	312 KOA ST		1948		2	NC		Other	Single Dwelling
21	74009064	1143 KAALA AVE		1954		1	EC	C	Plantation	Single Dwelling
21	74009066	330 KOA ST		1961		1	NC		Mid-century Modern	Single Dwelling
21	74009067	1133 CLUB DR		1948		1	NC		Plantation	Single Dwelling
21	74009068	1137 CLUB DR		1932		1	NC		Plantation	Single Dwelling
21	74009069	1112 CLUB DR		1932		1	NC		Plantation	Single Dwelling
21	74009072	1118 CLUB DR		1959		1	EC	C	Plantation	Single Dwelling
21	74010004	242 THOMAS ST		1950		1	NC		Neo-Plantation	Single Dwelling
21	74010005	252 THOMAS ST		1947		1	NC		Plantation	Single Dwelling

MAP PG	TMK	ADDRESS	OTHER ADDRESSES ASSOC. WITH TMK	YEAR BUILT	CIRCA	NUMBER OF STORIES	ELIGIBILITY	CRITERIA OF SIGNIFICANCE	STYLE	FUNCTION
21	74010006	262 THOMAS ST		2007		1	NP		Contemporary	Single Dwelling
21	74010008	1254 AUWAI DR		1946		1	NC		Plantation	Single Dwelling
21	74010009	314 THOMAS ST		1942		1	NC		Plantation	Single Dwelling
21	74010010	324 THOMAS ST		1945		1	EC	C	Plantation	Single Dwelling
21	74010011	330 THOMAS ST		1931		1	NC		Plantation	Single Dwelling
21	74010012	1245 KAALA AVE		1947		1	EC	C	Plantation	Single Dwelling
21	74010013	1249 KAALA AVE		1970		1	NC		Neo-Plantation	Single Dwelling
21	74010021	238 CLARK ST WAHI		1940		1	NC		Plantation	Single Dwelling
21	74010022	242 CLARK ST WAHI		1991		1	NP		Contemporary	Single Dwelling
21	74010023	271 THOMAS ST		1934		1	NC		Craftsman Plantation	Single Dwelling
21	74010025	1236 AUWAI DR		1931		2	NC		Neo-Plantation	Single Dwelling
21	74010026	306 CLARK ST WAHI		1963		1	NC		Mid-century Modern	Single Dwelling
21	74010027	325 THOMAS ST	325 THOMAS ST A	1995		1	NC		Other	Single Dwelling
21	74010028	324 CLARK ST WAHI		1956		1	EC	C	Plantation	Single Dwelling
21	74010029	1234 KAALA AVE	1234 KAALA AVE A	1937		2	NC		Neo-Craftsman	Single Dwelling
21	74010032	246 KELLOG ST		2000	ca.	1	NP		Other	Single Dwelling
21	74010033	1203 AUWAI DR		1956		1	NC		Other	Single Dwelling
21	74010035	1215 AUWAI DR	1215 AUWAI DR A, 1219 AUWAI DR	1946		1	NC		Neo-Plantation	Secondary Dwelling
21	74010037	311 CLARK ST WAHI		1946		1	NC		Plantation	Single Dwelling
21	74010038	314 KELLOG ST		1947		1	NC		Neo-Plantation	Single Dwelling
21	74010039	338 KELLOG ST		1948		1	NC		Plantation	Single Dwelling
21	74010040	1213 KAALA AVE		1954		2	NC		Plantation	Single Dwelling
21	74010041	1218 KAALA AVE		1952		1	NC		Mid-century Modern	Single Dwelling
21	74010042	1204 KAALA AVE		1993		2	NP		Neo- Spanish/Mediterranean	Single Dwelling
21	74010043	352 KELLOG ST		1962		1	NC		Neo-Plantation	Single Dwelling
21	74010050	1253 AUWAI DR		1946		1	EC	C	Plantation	Single Dwelling
21	74010051	1243 AUWAI DR		1945		1	EC	C	Plantation	Single Dwelling
21	74010052	241 KOLEKOLE DR		1947		1	NC		Plantation	Single Dwelling
21	74010055	1230 AUWAI DR		1942		2	NC		Neo-Craftsman	Single Dwelling
21	74010056	250 CLARK ST WAHI		1947		1	EC	C	Plantation	Single Dwelling
21	74010057	257 THOMAS ST		1949		1	NC		Plantation	Multiple Dwelling
21	74010059	1219 KAALA AVE		1947		1	NC		Contemporary	Single Dwelling
21	74010060	259 CLARK ST WAHI		1946		2	NC		Neo-Plantation	Single Dwelling
21	74010061	322 KELLOG ST	319 CLARK ST WAHI ; 321 CLARK ST WAHI ; 319 CLARK ST WAHI ; 322 KELLOG ST	2006		2	NP		Neo-Plantation	Single Dwelling
21	74010061	321 CLARK ST WAHI		2006		2	NP		Contemporary	Single Dwelling
21	74010062	256 THOMAS ST		1939		1	EC	C	Plantation	Single Dwelling
21	74010063	1239 AUWAI DR		1939		1	NC		Plantation	Single Dwelling
21	74010064	260 CLARK ST WAHI		1951		1	NC		Plantation	Single Dwelling
21	74010066	314 CLARK ST WAHI		1947		1	NC		Neo-Plantation	Single Dwelling
21	74010067	328 CLARK ST WAHI		1941		1	NC		Plantation	Single Dwelling
21	74010067	1227 KAALA AVE	328 CLARK ST WAHI ; 1221 KAALA AVE	1941		1	EC	C	Mid-century Modern	Single Dwelling
21	74010068	1240 AUWAI DR		1936		1	NC		Plantation	Single Dwelling
21	74010069	1250 AUWAI DR		1937		1	EC	A; C	Craftsman Plantation	Single Dwelling
21	74010071	313 KOLEKOLE DR		1951		1	NC		Plantation	Single Dwelling
21	74010072	325 KOLEKOLE DR		1940		2	NC		Other	Single Dwelling
21	74010073	1225 AUWAI DR		1938		1	NC		Craftsman Plantation	Single Dwelling
21	74010074	251 THOMAS ST		1938		1	NC		Plantation	Single Dwelling
21	74010075	245 THOMAS ST		1941		1	EC	C	Plantation	Single Dwelling
21	74010076	241 THOMAS ST		1941		1	NC		Plantation	Single Dwelling
21	74010077	261 THOMAS ST		1938		2	NC		Neo-Plantation	Single Dwelling
21	74010078	317 KOLEKOLE DR		1939		1	NC		Plantation	Single Dwelling
21	74010079	1233 KAALA AVE		1949		2	NC		Neo-Plantation	Single Dwelling
21	74010081	315 THOMAS ST		1948		1	NC		Plantation	Single Dwelling
21	74010082	329 THOMAS ST		1956		1	EC	C	Plantation	Single Dwelling
21	74010084	249 CLARK ST WAHI		1946		1	EC	C	Plantation	Single Dwelling
21	74010086	265 THOMAS ST		1933		1	NC		Mid-century Modern	Single Dwelling
21	74010087	255 CLARK ST WAHI		1927		1	EC	C	Plantation	Single Dwelling
21	74010088	1236 KAALA AVE		1968		1	NC		Contemporary	Single Dwelling
21	74010089	1216 AUWAI DR		1945		1	EC	C	Plantation	Single Dwelling
21	74010090	334 KELLOG ST		1946		1	NC		Other	Single Dwelling
21	74010091	1249 AUWAI DR		1972		1	NC		Plantation	Single Dwelling
21	74010092	259 KOLEKOLE DR		1946		2	NC		Neo-Plantation	Single Dwelling
21	74010093	257 KOLEKOLE DR		1946		1	NC		Plantation	Single Dwelling
21	74010094	1208 AUWAI DR		1933		2	NC		Neo-Plantation	Single Dwelling
21	74010095	1204 AUWAI DR		1947		1	NC		Neo-Plantation	Single Dwelling

MAP PG	TMK	ADDRESS	OTHER ADDRESSES ASSOC. WITH TMK	YEAR BUILT	CIRCA	NUMBER OF STORIES	ELIGIBILITY	CRITERIA OF SIGNIFICANCE	STYLE	FUNCTION
21	74010096	256 CLARK ST WAHI		1946		1	EC	C	Plantation	Single Dwelling
21	74010099	255 KOLEKOLE DR		2007		1	NP		Contemporary	Single Dwelling
21	74010100	247 KOLEKOLE DR		1947		2	NC		Neo-Plantation	Single Dwelling
21	74010110	1228 AUWAI DR		1941		2	NC		Neo-Plantation	Single Dwelling
21	74010112	260 KELLOG ST		1942		2	XD		None	Single Dwelling
21	74010113	1207 AUWAI DR		1956		1	NC		Contemporary	Single Dwelling
21	74010115	320 THOMAS ST		1963		1	NC		Mid-century Modern	Single Dwelling
21	74010116	254 KELLOG ST		1974		1	NC		Contemporary	Single Dwelling
21	74010117	241 CLARK ST WAHI		1940		1	NC		Mid-century Modern	Single Dwelling
21	74010118	1216 KAALA AVE		1960		1	EC	C	Mid-century Modern	Single Dwelling
21	74011010	1302 RIDGE AVE		1928		2	NC		Neo-Plantation	Single Dwelling
21	74011019	240 VALLEY AVE		1954		1	NC		Plantation	Single Dwelling
21	74011020	246 VALLEY AVE		1979		1	NP		Neo-Plantation	Single Dwelling
21	74011021	260 VALLEY AVE		1927		1	NC		Craftsman Plantation	Single Dwelling
21	74011023	268 VALLEY AVE		1951		1	EC	C	Plantation	Single Dwelling
21	74011024	274 VALLEY AVE		1977		1	EC	C	Contemporary	Single Dwelling
21	74011025	1313 RIDGE AVE		1931		1	EC	A; C	Plantation	Single Dwelling
21	74011038	254 KOLEKOLE DR		1974		1	NC		Neo-Plantation	Single Dwelling
21	74011040	278 KOLEKOLE DR	274 KOLEKOLE DR; 302 KOLEKOLE DR	1952		1	EC	C	Plantation	Single Dwelling
21	74011041	310 KOLEKOLE DR		1947		1	NC		Plantation	Single Dwelling
21	74011042	328 KOLEKOLE DR		1932		1	EC	A; C	Craftsman Plantation	Single Dwelling
21	74011043	313 VALLEY AVE		1980		1	UN		Unknown	Single Dwelling
21	74011045	303 VALLEY AVE	303 VALLEY AVE A	1939		1	NC		Plantation	Single Dwelling
21	74011046	279 VALLEY AVE		1958		2	NC		Neo-Plantation	Single Dwelling
21	74011047	275 VALLEY AVE		1974		1	NC		Contemporary	Single Dwelling
21	74011048	271 VALLEY AVE	271 VALLEY AVE A	2008		1	NP		Neo-Plantation	Single Dwelling
21	74011049	267 VALLEY AVE		1948		1	NC		Plantation	Single Dwelling
21	74011050	261 VALLEY AVE		1955		1	NC		Plantation	Single Dwelling
21	74011051	255 VALLEY AVE		2006		1	NP		Contemporary	Single Dwelling
21	74011052	251 VALLEY AVE		1975		2	NC		Neo-Plantation	Single Dwelling
21	74011053	245 VALLEY AVE		1930		1	NC		Craftsman Plantation	Single Dwelling
21	74011054	239 VALLEY AVE		1928		1	NC		Craftsman Plantation	Single Dwelling
21	74011055	235 VALLEY AVE		1942		1	NC		Plantation	Single Dwelling
21	74011056	229 VALLEY AVE		1963		1	EC	C	Contemporary	Single Dwelling
21	74011064	248 KOLEKOLE DR		1941		1	EC	C	Plantation	Single Dwelling
21	74011066	252 VALLEY AVE		1982		1	NP		Contemporary	Single Dwelling
21	74011067	268 KOLEKOLE DR		1938		1	NC		Neo-Plantation	Single Dwelling
21	74011068	258 KOLEKOLE DR		1949		1	NC		Plantation	Single Dwelling
21	74011069	1306 RIDGE AVE	1306 RIDGE AVE A	1946		1	EC	C	Plantation	Single Dwelling
21	74011070	320 KOLEKOLE DR		1948		2	NC		Neo-Plantation	Single Dwelling
21	74011073	242 KOLEKOLE DR		1947		2	NC		Neo-Plantation	Single Dwelling
21	74011076	256 VALLEY AVE		1951		2	NC		Neo-Plantation	Single Dwelling
21	74011078	262 KOLEKOLE DR		1953		1	EC	C	Plantation	Single Dwelling
21	74011080	236 KOLEKOLE DR		1959		1	NC		Other	Single Dwelling
21	74011081	324 KOLEKOLE DR		1958		1	EC	C	Mid-century Modern	Single Dwelling
21	74011082	274 KOLEKOLE DR		1956		2	NC		Neo-Plantation	Single Dwelling
21	74011083	316 KOLEKOLE DR		1995		2	NP		Neo-Plantation	Single Dwelling
22	71001015	401 N CANE ST		1991		1	NP		Utilitarian	INDUSTRIAL: General
22	71001034	331 PALM ST	333 PALM ST; 335 PALM ST; 337 PALM ST; 339 PALM ST; 341 PALM ST; 343 PALM ST; 345 PALM ST	1966		3	EC	A	Utilitarian	Multiple Dwelling
22	74005008	292 LEHUA ST WAHI		1950	ca.	1	EC	C	Plantation	Single Dwelling
22	74005009	306 LEHUA ST WAHI	306 LEHUA ST WAHI B; 306 LEHUA ST WAHI A; 306 LEHUA ST WAHI C	1960		1	NC		Other	Single Dwelling
22	74005010	303 PALM ST	307 PALM ST; 303 PALM ST; 313 PALM ST; 317 PALM ST	1930		1	NC	A; C	Plantation Camp	Single Dwelling
22	74005011	293 PALM ST	293 PALM ST A	1948		1	NC		Neo-Spanish/Mediterranean	Single Dwelling
22	74005012	279 PALM ST	287 PALM ST	1939		1	ES	A	Plantation	Professional
22	74005048	292 LEHUA ST B		1938		1	EC	A; C	Craftsman Plantation	Single Dwelling

MAP PG	TMK	ADDRESS	OTHER ADDRESSES ASSOC. WITH TMK	YEAR BUILT	CIRCA	NUMBER OF STORIES	ELIGIBILITY	CRITERIA OF SIGNIFICANCE	STYLE	FUNCTION
22	74006008	319 N CANE ST		1960		1	EC	A	Mid-century Modern	Professional
22	74006021	314 PALM ST		1941		1	EC	A; C	Plantation	Multiple Dwelling
22	74006022	914 PALM PL		1988		1	NP		Utilitarian	INDUSTRIAL: General
22	74006023	918 PALM PL		1995		1	NP		Utilitarian	Specialty Store
22	74006024	920 PALM PL		1969		1	NC		Utilitarian	Specialty Store
22	74006025	922 PALM PL		1962		2	NC		Utilitarian	Multiple Dwelling
22	74006026	924 PALM PL		1958		1	EC	C	Plantation	Single Dwelling
22	74006027	928 PALM PL		1950		2	NC		Utilitarian	Multiple Dwelling
22	74006028	930 PALM PL		1961		1	NC		Utilitarian	Vacant/Not in use
22	74006029	932 PALM PL		1961		1	EC	A	Utilitarian	Specialty Store
22	74006030	931 PALM PL		1968		1	NC		Utilitarian	INDUSTRIAL: General
22	74006033	907 PALM PL		1949		2	NC		Utilitarian	Multiple Dwelling
22	74006034	302 PALM ST		1941		1	NC		Plantation	Multiple Dwelling
22	74007003	319 KOA ST		1980		1	NP		Utilitarian	Public Works
22	74007004	247 KOA ST	247 KOA ST A; 301 KOA ST; 305 KOA ST; 307 KOA ST	1941		1	ES	A	Minimal Traditional	Multiple Dwelling
22	74007006	330 N CANE ST		1983		1	NP		Utilitarian	Government Office
22	74007012	235 KOA ST		1958		2	NC		Utilitarian	Multiple Dwelling
22	74007013	243 KOA ST		1957		2	NC		Utilitarian	Multiple Dwelling
22	74007014	310 N CANE ST		1980		1	NP		Utilitarian	Professional
23	74006001	961 CENTER ST WAHI		1958		1	EC	A	Modern Commercial	Specialty Store
23	74006003	935 KILANI AVE		1982		1	NP		Contemporary	Specialty Store
23	74006005	938 KILANI AVE	207 N CANE ST	1991		1	NP		Modern Commercial	Specialty Store
23	74006019	966 CALIFORNIA AVE		1967		1	NC		Modern Commercial	Specialty Store
23	74006020	960 CENTER ST WAHI		1957		1	ES	A; C	Regional Modern	Professional
23	74007001	1060 KILANI AVE	221 KOA ST , 225 KOA ST; 229 KOA ST	1972		3	NC		International	Multiple Dwelling
23	74007002	1016 KILANI AVE	1018 KILANI AVE ; 1026 KILANI AVE; 1026 KILANI AVE A; 1026 KILANI AVE B; 1026 KILANI AVE C; 1026 KILANI AVE D; 1028 KILANI AVE; 1034 KILANI AVE; 1036 KILANI AVE A; 1012 KILANI AVE	1974		1	NC		Modern Commercial	Specialty Store
23	74007008	1036 KILANI AVE		1952		1	NC		Modern Commercial	Specialty Store
23	74007009	1004 KILANI AVE		1955		1	NC		International	Specialty Store
23	74007010	1044 KILANI AVE		1957		3	ES	C	International	Multiple Dwelling
23	74008002	1129 KILANI AVE		1988		1	ES	A		RECR/Culture: General
23	74008003	118 N CANE ST	112 N CANE ST ; 118 N CANE ST A; 122 N CANE ST A; 124 N CANE ST; 126 N CANE ST; 112 N CANE ST B; 122 N CANE ST	1920		2	NC		Modern Commercial	Specialty Store
23	74008004	50 N CANE ST	1008 CALIFORNIA AVE	1991		1	NC		Modern Commercial	Professional
23	74008006	140 N CANE ST	140 N CANE ST A; 140 N CANE ST B; 140 N CANE ST C	1931		2	NC		Modern Commercial	Specialty Store
23	74008011	128 N CANE ST	132 N CANE ST ; 128 N CANE ST A	1920		1	EC	A	Modern Commercial	Single Dwelling
23	74009002	1106 KILANI AVE		1988		1	NP		International	Religious Facility
23	74009040	215 KELLOG ST	215 KELLOG ST A; 215 KELLOG ST B; 219 KELLOG ST A; 217 KELLOG ST; 219 KELLOG ST	1936		1	NC		Other	Single Dwelling
23	74009054	225 KELLOG ST	229 KELLOG ST ; 227 KELLOG ST	1951		2	NC		Plantation	RECR/Culture: General
23	74009055	232 KOA ST	234 KOA ST	0		2	NC		Other	Public Works
23	74009077	1140 KILANI AVE	1150 KILANI AVE	1975	ca.	2	NC		Other	Multiple Dwelling
23	74010048	218 KELLOG ST		1970		1	NC		Contemporary	Single Dwelling
23	74010070	240 KELLOG ST		1933		1	NC		Plantation	Single Dwelling
23	74010103	226 KELLOG ST	226 KELLOG ST A	1926		1	NC		Craftsman	Single Dwelling

MAP PG	TMK	ADDRESS	OTHER ADDRESSES ASSOC. WITH TMK	YEAR BUILT	CIRCA	NUMBER OF STORIES	ELIGIBILITY	CRITERIA OF SIGNIFICANCE	STYLE	FUNCTION
23	74010105	234 KELLOG ST		1935		1	NC		Craftsman Plantation	Single Dwelling
23	74012005	1011 CALIFORNIA AVE		1967		1	EC	A	Modern Commercial	Specialty Store
23	74013031	21 CIRCLE DR		1960		1	NC		Plantation	Single Dwelling
23	74013050	29 CIRCLE DR		1939		1	NC		Plantation	Single Dwelling
23	74013064	1131 CALIFORNIA AVE		1991		1	NP		Contemporary	Single Dwelling
23	74013077	15 CIRCLE DR		1990		1	NP		Contemporary	Single Dwelling
23	74017002	1136 CALIFORNIA AVE		1940		1	NC		Minimal Traditional	Professional
23	74017003	1145 GLEN AVE		1946		1	ES	A; C	Mid-century Modern	RECR/Culture: General
23	74022001	2 IHOIHO PL		1991		1	NP		Other	Single Dwelling
23	74022002	6 IHOIHO PL		1991		1	NP		Other	Single Dwelling
23	74022003	10 IHOIHO PL		1991		1	NP		Other	Single Dwelling
23	74022004	12 IHOIHO PL		1991		1	NP		Other	Single Dwelling
23	74022005	16 IHOIHO PL		1991		1	NP		Other	Single Dwelling
23	74022006	20 IHOIHO PL		1991		1	NP		Other	Single Dwelling
23	74022044	1 IHOIHO PL		1991		6	NP		Neo-Expressionist	Multiple Dwelling
23	74022048	1127 CALIFORNIA AVE		1995		2	NP		Neo-Expressionist	Religious Facility
24	74012016	1001 CALIFORNIA AVE		1980		1	NP		Utilitarian	INDUSTRIAL: General
24	74019001	953 NEAL AVE		1953		1	NC		Plantation	Single Dwelling
24	74019002	945 NEAL AVE		1953		1	NC		Plantation	Single Dwelling
24	74019022	241 S CANE ST		1953		1	NC		Mid-century Modern	Single Dwelling
24	74019023	229 S CANE ST		1953		1	NC		Mid-century Modern	Single Dwelling
24	74019045	217 S CANE ST		1953		1	EC	C	Plantation	Single Dwelling
24	74019046	209 S CANE ST		1953		1	NC		Mid-century Modern	Single Dwelling
24	74019047	203 S CANE ST		1953		1	XD		None	Single Dwelling
24	74019049	946 LEMI ST		1955		1	NC		Mid-century Modern	Single Dwelling
24	74019064	145 S CANE ST		1955		1	EC	C	Plantation	Single Dwelling
24	74019065	131 S CANE ST		1955		1	NC		Plantation	Single Dwelling
24	74019068	119 S CANE ST		1955		1	NC		Mid-century Modern	Single Dwelling
24	74019069	111 S CANE ST		1955		1	EC	C	Plantation	Single Dwelling
24	74019070	103 S CANE ST		1955		1	NC		Mid-century Modern	Single Dwelling
24	74020001	1003 NEAL AVE		1953		1	NC		Mid-century Modern	Single Dwelling
24	74020002	1007 NEAL AVE		1953		1	NC		Plantation	Single Dwelling
24	74020003	1015 NEAL AVE		1954		1	EC	C	Plantation	Single Dwelling
24	74020004	1019 NEAL AVE		1953		1	EC	C	Plantation	Single Dwelling
24	74020005	1103 NEAL AVE		1953		1	NC		Plantation	Single Dwelling
24	74020006	1107 NEAL AVE		1953		1	NC		Plantation	Single Dwelling
24	74020007	1115 NEAL AVE		1953		1	EC	C	Plantation	Single Dwelling
24	74020008	1119 NEAL AVE		1953		1	NC		Plantation	Single Dwelling
24	74020009	1125 NEAL AVE		1953		1	NC	C	Plantation	Single Dwelling
24	74020010	1129 NEAL AVE A		1953		1	UN		Unknown	Single Dwelling
24	74020011	1129 NEAL AVE		1953		1	NC		Plantation	Single Dwelling
24	74020013	1137 NEAL AVE		1953		1	UN		Unknown	Single Dwelling
24	74020014	1137 NEAL AVE A		1953		1	UN		Unknown	Single Dwelling
24	74020015	1145 NEAL AVE B		1953		1	UN		Unknown	Single Dwelling
24	74020016	1145 NEAL AVE A		1953		1	UN		Unknown	Single Dwelling
24	74020017	1145 NEAL AVE		1953		1	EC	C	Plantation	Single Dwelling
24	74020019	1155 NEAL AVE		1953		1	NC		Plantation	Single Dwelling
24	74020020	1155 NEAL AVE B		1953		1	UN		Unknown	Single Dwelling
24	74020021	1155 NEAL AVE A		1953		1	UN		Unknown	Single Dwelling
24	74020022	1159 NEAL AVE		1953		1	NC		Plantation	Single Dwelling
24	74020023	1165 NEAL AVE		1953		1	EC	C	Plantation	Single Dwelling
24	74020024	1165 NEAL AVE A		1953		1	UN		Unknown	Single Dwelling
24	74020025	1173 NEAL AVE A		1953		1	UN		Unknown	Single Dwelling
24	74020026	74020026				0	XD		None	RECR/Culture: General
24	74020027	1173 NEAL AVE		1953		1	EC	C	Plantation	Single Dwelling
24	74020028	1172 NEAL AVE		1953		1	NC		Mid-century Modern	Single Dwelling
24	74020029	1166 NEAL AVE		1953		1	XD		None	Single Dwelling
24	74020030	1160 NEAL AVE		1953		1	NC		Plantation	Single Dwelling
24	74020031	1154 NEAL AVE		1953		1	NC		Plantation	Single Dwelling
24	74020032	1148 NEAL AVE		1953		1	NC		Plantation	Single Dwelling



MAP PG	TMK	ADDRESS	OTHER ADDRESSES ASSOC. WITH TMK	YEAR BUILT	CIRCA	NUMBER OF STORIES	ELIGIBILITY	CRITERIA OF SIGNIFICANCE	STYLE	FUNCTION
24	74020033	1142 NEAL AVE		1953		1	NC		Mid-century Modern	Single Dwelling
24	74020034	1130 NEAL AVE		1953		1	NC		Mid-century Modern	Single Dwelling
24	74020035	1120 NEAL AVE		1953		1	NC		Mid-century Modern	Single Dwelling
24	74020036	1110 NEAL AVE		1953		1	NC		Mid-century Modern	Single Dwelling
24	74020037	238 PLUM ST		1953		1	NC		Plantation	Single Dwelling
24	74020038	228 PLUM ST		1953		1	NC		Plantation	Single Dwelling
24	74020039	224 PLUM ST		1953		1	NC		Plantation	Single Dwelling
24	74020040	218 PLUM ST		1953		1	NC		Plantation	Single Dwelling
24	74020041	214 PLUM ST		1953		1	NC		Mid-century Modern	Single Dwelling
24	74020042	208 PLUM ST		2008		1	NP		Plantation	Single Dwelling
24	74020043	204 PLUM ST		1953		1	NC		Plantation	Single Dwelling
24	74020044	203 PLUM ST		1953		1	NC		Plantation	Single Dwelling
24	74020045	207 PLUM ST		1953		1	NC		Mid-century Modern	Single Dwelling
24	74020046	215 PLUM ST		1953		1	EC	C	Plantation	Single Dwelling
24	74020047	217 PLUM ST		1953		1	NC		Plantation	Single Dwelling
24	74020048	223 PLUM ST		1953		1	NC		Plantation	Single Dwelling
24	74020049	229 PLUM ST		1953		1	NC		Plantation	Single Dwelling
24	74020050	237 PLUM ST		1953		1	NC		Plantation	Single Dwelling
24	74020051	1016 NEAL AVE		1953		1	NC		Plantation	Single Dwelling
24	74020052	1008 NEAL AVE		1953		1	NC		Plantation	Single Dwelling
24	74020053	240 S CANE ST		1953		1	NC		Mid-century Modern	Single Dwelling
24	74020054	232 S CANE ST		1953		1	NC		Plantation	Single Dwelling
24	74020055	226 S CANE ST		1953		1	NC		Plantation	Single Dwelling
24	74020056	220 S CANE ST		1953		1	EC	C	Plantation	Single Dwelling
24	74020057	214 S CANE ST		1953		1	NC		Mid-century Modern	Single Dwelling
24	74020058	210 S CANE ST		1953		1	NC		Mid-century Modern	Single Dwelling
24	74020059	204 S CANE ST		1953		1	NC		Mid-century Modern	Single Dwelling
24	74020060	202 S CANE ST		1955		1	NC		Mid-century Modern	Single Dwelling
24	74020061	150 S CANE ST		1955		1	NC		Mid-century Modern	Single Dwelling
24	74020062	142 S CANE ST		1955		1	NC		Mid-century Modern	Single Dwelling
24	74020063	136 S CANE ST		1955		1	EC	C	Plantation	Single Dwelling
24	74020064	130 S CANE ST		1955		1	NC		Mid-century Modern	Single Dwelling
24	74020065	124 S CANE ST		1955		1	NC		Mid-century Modern	Single Dwelling
24	74020066	116 S CANE ST		1955		1	EC	C	Plantation	Single Dwelling
24	74020067	110 S CANE ST		1994		2	NP		Mid-century Modern	Single Dwelling
24	74020068	104 S CANE ST		1955		1	EC	C	Plantation	Single Dwelling
24	74020069	103 PLUM ST		1955		1	EC	C	Plantation	Single Dwelling
24	74020070	111 PLUM ST		1955		1	EC	C	Plantation	Single Dwelling
24	74020071	115 PLUM ST		1955		1	EC	C	Plantation	Single Dwelling
24	74020072	123 PLUM ST		1955		1	EC	C	Plantation	Single Dwelling
24	74020073	129 PLUM ST		1955		1	EC	C	Plantation	Single Dwelling
24	74020074	135 PLUM ST		1955		1	EC	C	Plantation	Single Dwelling
24	74020075	143 PLUM ST		1955		1	EC	C	Plantation	Single Dwelling
24	74020076	149 PLUM ST		1955		1	EC	C	Plantation	Single Dwelling
24	74020077	155 PLUM ST		1955		1	NC		Plantation	Single Dwelling
24	74020078	152 PLUM ST		1955		1	NC		Plantation	Single Dwelling
24	74020079	146 PLUM ST		1955		1	EC	C	Plantation	Single Dwelling
24	74020080	140 PLUM ST		1955		1	NC		Plantation	Single Dwelling
24	74020081	134 PLUM ST		1955		1	NC		Plantation	Single Dwelling
24	74020082	128 PLUM ST		1955		1	EC	C	Plantation	Single Dwelling
24	74020083	122 PLUM ST		1955		1	EC	C	Plantation	Single Dwelling
24	74020084	116 PLUM ST		1955		1	NC		Plantation	Single Dwelling
24	74020085	110 PLUM ST		1955		1	EC	C	Plantation	Single Dwelling
24	74020086	104 PLUM ST		1955		1	NC		Plantation	Single Dwelling
24	74020087	1230 NEAL AVE		1955		1	NC		Plantation	Single Dwelling
24	74020088	1220 NEAL AVE		1955		1	EC	C	Mid-century Modern	Single Dwelling
24	74020089	1214 NEAL AVE		1955		1	NC		Mid-century Modern	Single Dwelling
24	74020090	1208 NEAL AVE		1955		1	NC		Mid-century Modern	Single Dwelling

MAP PG	TMK	ADDRESS	OTHER ADDRESSES ASSOC. WITH TMK	YEAR BUILT	CIRCA	NUMBER OF STORIES	ELIGIBILITY	CRITERIA OF SIGNIFICANCE	STYLE	FUNCTION
24	74020091	1202 NEAL AVE		1955		1	NC		Mid-century Modern	Single Dwelling
24	74020092	1192 NEAL AVE		1955		1	EC	C	Plantation	Single Dwelling
24	74020093	1184 NEAL AVE		1955		1	EC	C	Mid-century Modern	Single Dwelling
24	74020094	1178 NEAL AVE		1955		1	NC		Mid-century Modern	Single Dwelling
24	74020095	1179 NEAL AVE		1955		1	NC		Mid-century Modern	Single Dwelling
24	74020096	1181 NEAL AVE		1955		1	UN		Unknown	Single Dwelling
24	74020097	1183 NEAL AVE		1955		1	UN		Unknown	Single Dwelling
24	74020099	1185 NEAL AVE		1955		1	NC		Other	Single Dwelling
24	74020100	1193 NEAL AVE		1955		1	NC		Mid-century Modern	Single Dwelling
24	74020101	1203 NEAL AVE		1955		1	EC	C	Mid-century Modern	Single Dwelling
24	74020102	1209 NEAL AVE		1955		1	NC		Mid-century Modern	Single Dwelling
24	74020103	1215 NEAL AVE		1955		1	NC		Mid-century Modern	Single Dwelling
24	74020104	1217 NEAL AVE		1955		1	NC		Other	Single Dwelling
24	74020105	1219 NEAL AVE		1996		1	NP		Other	Single Dwelling
24	74020107	1223 NEAL AVE		1955		1	EC	C	Mid-century Modern	Single Dwelling
24	74020108	1229 NEAL AVE		1955		1	NC		Mid-century Modern	Single Dwelling
24	74020109	1235 NEAL AVE		1954		1	EC	C	Mid-century Modern	Single Dwelling
24	74020110	1241 NEAL AVE		1953		1	NC		Mid-century Modern	Single Dwelling
24	74020111	1249 NEAL AVE		1953		1	EC	C	Plantation	Single Dwelling
24	74020112	36 PLUM ST		1955		1	EC	C	Plantation	Single Dwelling
24	74020113	35 PLUM ST	1273 NEAL AVE ; 35 PLUM ST A	1960		1	EC	C	Mid-century Modern	Multiple Dwelling
24	74020114	1279 NEAL AVE		1957		2	EC	C	Mid-century Modern	Multiple Dwelling
24	74020115	1285 NEAL AVE		1957		2	EC	C	Mid-century Modern	Multiple Dwelling
24	74022007	24 IHOIHO PL		1991		1	NP		Other	Single Dwelling
24	74022008	30 IHOIHO PL		1991		1	NP		Other	Single Dwelling
24	74022009	36 IHOIHO PL		1991		1	NP		Other	Single Dwelling
24	74022011	44 IHOIHO PL		1991		1	NP		Other	Single Dwelling
24	74022013	50 IHOIHO PL		1991		1	NP		Other	Single Dwelling
24	74022028	99 IHOIHO PL		1991		1	NP		Other	Single Dwelling
24	74022029	95 IHOIHO PL		1991		1	NP		Other	Single Dwelling
24	74022030	91 IHOIHO PL		1991		1	NP		Other	Single Dwelling
24	74022031	87 IHOIHO PL		1991		1	NP		Other	Single Dwelling
24	74022032	83 IHOIHO PL		1991		1	NP		Other	Single Dwelling
24	74022033	79 IHOIHO PL		1991		1	NP		Other	Single Dwelling
24	74022034	75 IHOIHO PL		1991		1	NP		Other	Single Dwelling
24	74022035	73 IHOIHO PL		1991		1	NP		Other	Single Dwelling
24	74022036	71 IHOIHO PL		1991		1	NP		Other	Single Dwelling
24	74022037	67 IHOIHO PL		1991		1	UN		Unknown	Single Dwelling
24	74022038	63 IHOIHO PL		1991		1	UN		Unknown	Single Dwelling
24	74022039	59 IHOIHO PL		1991		1	NP		Other	Single Dwelling
24	74022040	55 IHOIHO PL		1991		1	NP		Other	Single Dwelling
24	74022041	51 IHOIHO PL		1991		1	NP		Other	Single Dwelling
24	74022042	47 IHOIHO PL		1991		1	NP		Other	Single Dwelling
24	74022043	43 IHOIHO PL		1991		1	NP		Other	Single Dwelling
24	74022045	15 IHOIHO PL		1991		6	NP		Other	Multiple Dwelling
24	74022047	1067 CALIFORNIA AVE	1067 CALIFORNIA AVE A	1967		2	EC	C	Regional Modern	RECR/Culture: General
24	76001007	330 WALKER AVE		1971		1	UN		Unknown	RECR/Culture: General
25	74002001	815 NEAL AVE		1950		1	NC		Mid-century Modern	Single Dwelling
25	74002003	723 NEAL AVE		1994		1	NP		Other	Single Dwelling
25	74002004	711 NEAL AVE		1964		1	NC		Mid-century Modern	Single Dwelling
25	74002005	701 NEAL AVE		1965		1	NC		Mid-century Modern	Single Dwelling
25	74002006	687 NEAL AVE		1987		1.5	NP		Other	Multiple Dwelling
25	74002007	324 WALKER AVE		0		0	UN		Utilitarian	Energy Facility
25	74002010	716 NEAL AVE		1940		1	NC		Mid-century Modern	Religious Facility
25	74002011	244 MULIWAI AVE		1930	ca.	1	EC	C	Craftsman Plantation	Single Dwelling

MAP PG	TMK	ADDRESS	OTHER ADDRESSES ASSOC. WITH TMK	YEAR BUILT	CIRCA	NUMBER OF STORIES	ELIGIBILITY	CRITERIA OF SIGNIFICANCE	STYLE	FUNCTION
25	74002012	258 MULIWAI AVE		1973		1	EC	C	Mid-century Modern	Single Dwelling
25	74002014	264 MULIWAI AVE		1986		2	NP		Other	Single Dwelling
25	74002030	669 AVOCADO ST		1946		1	NC		Mid-century Modern	Single Dwelling
25	74002031	221 KUAHIWI AVE	221 KUAHIWI AVE A	1989		2	NP		Other	Single Dwelling
25	74002032	235 KUAHIWI AVE	253 KUAHIWI AVE	1936		1	EC	C	Plantation	Single Dwelling
25	74002033	259 KUAHIWI AVE	261 KUAHIWI AVE	1967		1	EC	C	Mid-century Modern	Single Dwelling
25	74002034	680 AVOCADO ST		1941		1	EC	C	Plantation	Single Dwelling
25	74002035	672 AVOCADO ST		1962		1	NC		Contemporary	Single Dwelling
25	74002044	679 OLIVE AVE		1947		1	EC	C	Plantation	Single Dwelling
25	74002045	127 KUAHIWI AVE		1930	ca.	1	ES	C	Craftsman Plantation	Single Dwelling
25	74002047	149 KUAHIWI AVE		1991		2	NP		Mid-century Modern	Multiple Dwelling
25	74002048	175 KUAHIWI AVE		1939		1	EC	C	Plantation	Single Dwelling
25	74002049	248 KUAHIWI AVE		1926		1	ES	C	Craftsman Plantation	Single Dwelling
25	74002051	236 KUAHIWI AVE		1926		1	ES	C	Craftsman Plantation	Single Dwelling
25	74002052	222 KUAHIWI AVE	220 KUAHIWI AVE	1928		1	EC	C	Craftsman Plantation	Single Dwelling
25	74002053	208 KUAHIWI AVE		1933		1	NC		Plantation	Single Dwelling
25	74002054	186 KUAHIWI AVE		1953		1	NC		Plantation	Single Dwelling
25	74002055	172 KUAHIWI AVE	172 KUAHIWI AVE A	1926		1	ES	C	Craftsman Plantation	Single Dwelling
25	74002056	166 KUAHIWI AVE	166 KUAHIWI AVE A	1971		1	EC	C	Mid-century Modern	Single Dwelling
25	74002057	140 KUAHIWI AVE		1982		1	NP		Other	Single Dwelling
25	74002058	126 KUAHIWI AVE		1950		1	NC		Plantation	Single Dwelling
25	74002059	110 KUAHIWI AVE		1953		1	NC		Plantation	Single Dwelling
25	74002060	719 OLIVE AVE		1934		2	UN		Craftsman	Single Dwelling
25	74002061	727 OLIVE AVE	729 OLIVE AVE	1997		2	NP		Other	Single Dwelling
25	74002062	739 OLIVE AVE		1930	ca.	1	NC		Craftsman Plantation	Single Dwelling
25	74002063	125 MULIWAI AVE		1940		1	NC		Craftsman Plantation	Single Dwelling
25	74002064	135 MULIWAI AVE		1950		1	EC	C	Craftsman Plantation	Single Dwelling
25	74002065	145 MULIWAI AVE		1941		1	EC	C	Craftsman Plantation	Single Dwelling
25	74002066	155 MULIWAI AVE		1962		1	NC		Mid-century Modern	Single Dwelling
25	74002067	165 MULIWAI AVE		1930		1	NC		Plantation	Single Dwelling
25	74002068	185 MULIWAI AVE		1937		2	XD		None	Multiple Dwelling
25	74002069	207 MULIWAI AVE		1948		1	NC		Craftsman	Religious Facility
25	74002070	215 MULIWAI AVE		1930	ca.	2	EC	C	Craftsman Plantation	Single Dwelling
25	74002072	233 MULIWAI AVE		1974		1	EC	A	Contemporary	Single Dwelling
25	74002073	206 MULIWAI AVE	220 MULIWAI AVE	1931		1	NC		Craftsman	Single Dwelling
25	74002074	184 MULIWAI AVE		1934		1	NC		Plantation	Single Dwelling
25	74002075	176 MULIWAI AVE		1926		1	NC		Craftsman Plantation	Single Dwelling
25	74002076	166 MULIWAI AVE		1939		1	EC	C	Plantation	Single Dwelling
25	74002077	136 MULIWAI AVE		1956		1	EC	C	Plantation	Single Dwelling
25	74002078	126 MULIWAI AVE		1942		1	NC		Plantation	Single Dwelling
25	74002079	104 MULIWAI AVE		1932		1	NC		Plantation	Single Dwelling
25	74002080	821 OLIVE AVE	821 OLIVE AVE A	1930		1	NC		Plantation	Single Dwelling
25	74002081	185 KUAHIWI AVE	185 KUAHIWI AVE A; 193 KUAHIWI AVE	1946		1	NC		Mid-century Modern	Single Dwelling
25	74002085	156 MULIWAI AVE		1933		1	NC		Plantation	Single Dwelling
25	74002087	196 MULIWAI AVE	196 MULIWAI AVE A	1932		1	NC		Craftsman	Single Dwelling
25	74002090	735 NEAL AVE		1943		1	EC	C	Plantation	Secondary Dwelling
25	74002091	256 KUAHIWI AVE		1966		1	EC	A	Neo-Plantation	Single Dwelling
25	74002092	273 MULIWAI AVE	273 MULIWAI AVE A	1940	ca.	2	EC	C	Craftsman Plantation	Single Dwelling
25	74002094	820 NEAL AVE		1975		1	EC	A; C	Contemporary	Single Dwelling
25	74002095	146 MULIWAI AVE		1938		1	ES	C	Tudor Revival	Single Dwelling
25	74002096	167 KUAHIWI AVE		1932		1	NC		Other	Single Dwelling
25	74002098	111 KUAHIWI AVE		1949		1	EC	C	Plantation	Single Dwelling
25	74002099	322 WALKER AVE		1948		1	NC		Plantation	Single Dwelling
25	74002104	156 KUAHIWI AVE		1953		1	EC	C	Plantation	Single Dwelling
25	74002107	730 NEAL AVE		1930		1	UN		Unknown	Single Dwelling
25	74002109	200 KUAHIWI AVE		1972		1	NC		Contemporary	Single Dwelling

MAP PG	TMK	ADDRESS	OTHER ADDRESSES ASSOC. WITH TMK	YEAR BUILT	CIRCA	NUMBER OF STORIES	ELIGIBILITY	CRITERIA OF SIGNIFICANCE	STYLE	FUNCTION
25	74002110	175 MULIWAI AVE		1956		1	NC		Craftsman Plantation	Single Dwelling
25	74002111	195 MULIWAI AVE	195 MULIWAI AVE A	1960	ca.	1	NC		Mid-century Modern	Single Dwelling
25	74002114	236 MULIWAI AVE		1993		2	NP		Other	Single Dwelling
25	74002115	245 MULIWAI AVE		1964		1	NC		Mid-century Modern	Single Dwelling
25	74002116	685 NEAL AVE		1987		1.5	NP		Other	Multiple Dwelling
25	74003001	820 OLIVE AVE		1952		1	EC	C	Plantation	Single Dwelling
25	74003002	94 MULIWAI AVE		1949		1	EC	C	Plantation	Single Dwelling
25	74003003	76 MULIWAI AVE		1930		1	NC		Neo-Spanish/Mediterranean	Single Dwelling
25	74003004	54 MULIWAI AVE		2013	ca.	1	NP		Other	Single Dwelling
25	74003005	46 MULIWAI AVE		1929		1	NC		Craftsman Plantation	Single Dwelling
25	74003008	95 MULIWAI AVE		1940		1	NC		Plantation	Single Dwelling
25	74003009	730 OLIVE AVE		1995		2	NP		Other	Single Dwelling
25	74003010	710 OLIVE AVE		1930		1	NC		Craftsman Plantation	Professional
25	74003011	78 KUAHIWI AVE		1941		1	EC	C	Plantation	Single Dwelling
25	74003012	64 KUAHIWI AVE		1943		1	EC	C	Craftsman	Single Dwelling
25	74003013	52 KUAHIWI AVE		1931		2	ES	C; A	Craftsman	Single Dwelling
25	74003014	36 KUAHIWI AVE		1957		1	NC		Plantation	Single Dwelling
25	74003019	47 MULIWAI AVE		1949		1	EC	C	Plantation	Single Dwelling
25	74003020	75 MULIWAI AVE		1941		1	NC		Plantation	Single Dwelling
25	74003021	678 OLIVE AVE	682 OLIVE AVE ; 692 OLIVE AVE; 85 KUAHIWI AVE	1940		1	NC		Mid-century Modern	COMMERCIAL: General
25	74003022	666 OLIVE AVE		1947		1	EC	C	Plantation	Single Dwelling
25	74003032	49 KUAHIWI AVE		1967		1	EC	C	Mid-century Modern	Religious Facility
25	74003033	63 KUAHIWI AVE	63 KUAHIWI AVE A	1939		1	NC		Craftsman Plantation	Single Dwelling
25	74003034	75 KUAHIWI AVE		1934		1	EC	C	Craftsman Plantation	Single Dwelling
25	74003051	64 MULIWAI AVE		1940		1	EC	C	Craftsman Plantation	Single Dwelling
25	74003059	65 MULIWAI AVE				0	XD		None	RECR/Culture: General
25	74003061	35 MULIWAI AVE		1941		1	NC		Mid-century Modern	Single Dwelling
25	74012004	823 CALIFORNIA AVE		1958		1	NC		Other	COMMERCIAL: General
25	74012013	915 CALIFORNIA AVE	901 CALIFORNIA AVE ; 925 CALIFORNIA AVE	1991		1	NP		Other	COMMERCIAL: General
25	74012014	925 CALIFORNIA AVE	935 CALIFORNIA AVE	1991		1	NP		Other	COMMERCIAL: General
25	74019003	939 NEAL AVE		1953		1	NC		Plantation	Single Dwelling
25	74019004	933 NEAL AVE		1953		1	NC		Plantation	Single Dwelling
25	74019005	927 NEAL AVE		1953		1	NC		Plantation	Single Dwelling
25	74019006	921 NEAL AVE		1953		1	EC	C	Plantation	Single Dwelling
25	74019007	915 NEAL AVE		1953		1	NC		Plantation	Single Dwelling
25	74019008	909 NEAL AVE		1953		1	EC	C	Plantation	Single Dwelling
25	74019009	903 NEAL AVE		1953		1	NC		Plantation	Single Dwelling
25	74019010	837 NEAL AVE		1953		1	NC		Mid-century Modern	Single Dwelling
25	74019011	831 NEAL AVE	831 NEAL AVE A	1953		1	NC		Plantation	Single Dwelling
25	74019012	825 NEAL AVE		1953		1	NC		Plantation	Single Dwelling
25	74019013	902 PEACH ST	828 NEAL AVE	2010	ca.	1	NP		Other	Single Dwelling
25	74019014	903 PEACH ST	911 PEACH ST	1953		1	NC		Plantation	Single Dwelling
25	74019015	910 NEAL AVE		1953		1	NC		Plantation	Single Dwelling
25	74019016	914 NEAL AVE		1953		1	NC		Mid-century Modern	Single Dwelling
25	74019017	918 NEAL AVE		1953		1	NC		Mid-century Modern	Single Dwelling
25	74019018	926 NEAL AVE		1953		1	NC		Plantation	Single Dwelling
25	74019019	930 NEAL AVE		1953		1	UN		Unknown	Single Dwelling
25	74019020	938 NEAL AVE		1953		1	NC		Plantation	Single Dwelling
25	74019021	942 NEAL AVE		1953		1	NC		Plantation	Single Dwelling
25	74019024	965 PEACH ST		1953		1	NC		Mid-century Modern	Single Dwelling
25	74019025	957 PEACH ST		1953		1	NC		Plantation	Single Dwelling
25	74019026	953 PEACH ST		1953		1	NC		Plantation	Single Dwelling
25	74019027	945 PEACH ST		1953		1	NC		Neo-Plantation	Single Dwelling
25	74019028	941 PEACH ST		1953		1	EC	C	Plantation	Single Dwelling

MAP PG	TMK	ADDRESS	OTHER ADDRESSES ASSOC. WITH TMK	YEAR BUILT	CIRCA	NUMBER OF STORIES	ELIGIBILITY	CRITERIA OF SIGNIFICANCE	STYLE	FUNCTION
25	74019029	937 PEACH ST		1953		1	NC		Mid-century Modern	Single Dwelling
25	74019030	931 PEACH ST		1953		1	NC		Plantation	Single Dwelling
25	74019031	923 PEACH ST		1991		1	NP		Other	Single Dwelling
25	74019033	910 PEACH ST		1953		1	EC	C	Plantation	Single Dwelling
25	74019034	914 PEACH ST		1953		1	NC		Plantation	Single Dwelling
25	74019035	918 PEACH ST		1953		1	NC		Plantation	Single Dwelling
25	74019036	922 PEACH ST		1956		1	NC		Plantation	Single Dwelling
25	74019037	924 PEACH ST		1953		1	NC		Plantation	Single Dwelling
25	74019038	926 PEACH ST		1953		1	EC	C	Plantation	Single Dwelling
25	74019039	930 PEACH ST		1953		1	NC		Other	Single Dwelling
25	74019040	936 PEACH ST		1953		1	NC		Plantation	Single Dwelling
25	74019041	942 PEACH ST		1953		1	NC		Plantation	Single Dwelling
25	74019042	946 PEACH ST		1953		1	EC	C	Plantation	Single Dwelling
25	74019043	954 PEACH ST		1953		1	NC		Mid-century Modern	Single Dwelling
25	74019044	958 PEACH ST		1953		1	NC		Mid-century Modern	Single Dwelling
25	74019050	940 LEMI ST		1955		1	EC	C	Plantation	Single Dwelling
25	74019051	934 LEMI ST		1955		1	EC	C	Plantation	Single Dwelling
25	74019052	928 LEMI ST		1955		1	NC		Mid-century Modern	Single Dwelling
25	74019053	922 LEMI ST		1955		1	NC		Plantation	Single Dwelling
25	74019054	916 LEMI ST		1955		1	EC	C	Plantation	Single Dwelling
25	74019055	910 LEMI ST		1955		1	NC		Mid-century Modern	Single Dwelling
25	74019056	902 LEMI ST		1955		1	NC		Mid-century Modern	Single Dwelling
25	74019057	907 LEMI ST		1955		1	EC	C	Plantation	Single Dwelling
25	74019058	913 LEMI ST		1955		1	NC		Plantation	Single Dwelling
25	74019059	919 LEMI ST		1955		1	NC		Plantation	Single Dwelling
25	74019060	925 LEMI ST		1955		1	NC		Plantation	Single Dwelling
25	74019061	931 LEMI ST		1955		1	NC		Plantation	Single Dwelling
25	74019062	937 LEMI ST		1955		1	EC	C	Plantation	Single Dwelling
25	74019063	943 LEMI ST		1955		1	NC		Mid-century Modern	Single Dwelling
25	74019066	948 LEMIWAI ST		1955		1	NC		Plantation	Single Dwelling
25	74019071	74019071		1937		1	EC	A	Minimal Traditional	Professional
25	74019072	905 LEMIWAI ST		1962		1	NC		Mid-century Modern	Single Dwelling
25	74019073	913 LEMIWAI ST		1963		1	NC		Mid-century Modern	Single Dwelling
25	74019074	921 LEMIWAI ST		1963		1	NC		Mid-century Modern	Single Dwelling
25	74019075	929 LEMIWAI ST		1962		1	NC		Mid-century Modern	Single Dwelling
25	74019076	935 LEMIWAI ST		1962		1	NC		Mid-century Modern	Single Dwelling
25	74019077	941 LEMIWAI ST		1962		1	NC		Mid-century Modern	Single Dwelling
25	74019078	942 LEMIWAI ST		1963		1	NC		Contemporary	Single Dwelling
25	74019079	936 LEMIWAI ST		1962		1	NC		Contemporary	Single Dwelling
25	74019080	930 LEMIWAI ST		1963		1	NC		Mid-century Modern	Single Dwelling
25	74019081	924 LEMIWAI ST		1963		1	NC		Mid-century Modern	Single Dwelling
25	74019082	920 LEMIWAI ST		1963		1	EC	C	Contemporary	Single Dwelling
25	74019083	914 LEMIWAI ST		1962		1	NC		Contemporary	Single Dwelling
25	74019084	906 LEMIWAI ST	871 LEMI ST	1963		1	EC	C	Mid-century Modern	Single Dwelling
25	74019085	877 LEMI ST		1963		1	NC		Mid-century Modern	Single Dwelling
25	74019086	901 LEMI ST		1962		1	NC		Contemporary	Single Dwelling
25	74019087	866 LEMI ST		1963		1	NC		Contemporary	Single Dwelling
25	74019088	872 LEMI ST		1963		1	EC	C	Contemporary	Single Dwelling
25	74019089	878 LEMI ST		1963		1	NC		Contemporary	Single Dwelling
25	74019090	884 LEMI ST		1963		1	NC		Contemporary	Single Dwelling
25	74019091	886 LEMI ST		1963		1	NC		Mid-century Modern	Single Dwelling
25	74019093	894 LEMI ST		1963		1	EC	C	Mid-century Modern	Single Dwelling
25	74019094	890 LEMI ST		1963		1	UN		Unknown	Single Dwelling
25	74019095	888 LEMI ST		1963		1	NC		Mid-century Modern	Single Dwelling
25	74019097	858 LEMI ST		2004		1	NP		Other	Single Dwelling
25	74019098	860 LEMI ST		2004		1	NP		Other	Single Dwelling

MAP PG	TMK	ADDRESS	OTHER ADDRESSES ASSOC. WITH TMK	YEAR BUILT	CIRCA	NUMBER OF STORIES	ELIGIBILITY	CRITERIA OF SIGNIFICANCE	STYLE	FUNCTION
25	74020116	1291 NEAL AVE		1955		2	EC	C	Mid-century Modern	Multiple Dwelling
25	76001005	745 NEAL AVE		0		0	UN		Utilitarian	Energy Facility
26	74003007	805 CALIFORNIA AVE		1961		1	NC		Modern Commercial	Specialty Store
26	74003016	703 CALIFORNIA AVE		1950		1	NC		Other	Specialty Store
26	74003017	723 CALIFORNIA AVE	719 CALIFORNIA AVE ; 725 CALIFORNIA AVE	1938		2	NC		Modern Commercial	Specialty Store
26	74003028	649 CALIFORNIA AVE		1978		2	EC	A	Mansard	Professional
26	74003031	655 CALIFORNIA AVE		1985		1	NP		Other	Specialty Store
26	74003038	569 CALIFORNIA AVE	573 CALIFORNIA AVE ; 577 CALIFORNIA AVE ; 583 CALIFORNIA AVE A ; 583 CALIFORNIA AVE B ; 583 CALIFORNIA AVE	1949		1	EC	A	Modern Commercial	Specialty Store
26	74003039	609 CALIFORNIA AVE	27 MAKANI AVE	1969		1	NC		Other	Specialty Store
26	74004001	830 CALIFORNIA AVE		1959		1	EC	A	Plantation	Professional
26	74004003	730 CALIFORNIA AVE		1961		1	ES	A; C	Mid-century Modern	Professional
26	74004004	712 CALIFORNIA AVE	712 CALIFORNIA AVE A	1988		2	NC		Other	Specialty Store
26	74004005	702 CALIFORNIA AVE		1950		1	EC	A; C	Mid-century Modern	Professional
26	74004007	44 WESTERVELT ST		1942		1	EC	A; C	Plantation	Specialty Store
26	74004008	54 WESTERVELT ST		1940		1	ES	A	Minimal Traditional	Religious Facility
26	74004009	115 LEHUA ST WAHI	104 WESTERVELT ST ; 120 WESTERVELT ST ; 134 WESTERVELT ST	1968		1	ES	A; C	Other	Professional
26	74004010	703 KILANI AVE	707 KILANI AVE ; 711 KILANI AVE ; 721 KILANI AVE	1946		1	EC	C	Plantation	Single Dwelling
26	74004011	145 LEHUA ST WAHI		1938		2	EC	A; C	Minimal Traditional	Multiple Dwelling
26	74004013	650 CALIFORNIA AVE	678 CALIFORNIA AVE ; 660 CALIFORNIA AVE ; 668 CALIFORNIA AVE ; 670 CALIFORNIA AVE	1950	ca.	1	NC		Mid-century Modern	Specialty Store
26	74004016	634 CALIFORNIA AVE		1955		1	NC		Other	Professional
26	74004017	558 CALIFORNIA AVE	560 CALIFORNIA AVE ; 562 CALIFORNIA AVE ; 564 CALIFORNIA AVE ; 572 CALIFORNIA AVE	1955		2	NC		Modern Commercial	Specialty Store
26	74004018	538 CALIFORNIA AVE	538 CALIFORNIA AVE ; 542 CALIFORNIA AVE ; 548 CALIFORNIA AVE ; 550 CALIFORNIA AVE ; 554 CALIFORNIA AVE ; 556 CALIFORNIA AVE	1935		2	ES	A	Classical Revival	Specialty Store
26	74004022	150 N KAM HWY	133 MANGO ST ; 137 MANGO ST	1963		1	NC		Utilitarian	Specialty Store
26	74004027	57 MANGO ST	55 MANGO ST A ; 55 MANGO ST	1954		1	NC		Mid-century Modern	Multiple Dwelling
26	74004029	35 MANGO ST	35 MANGO ST A ; 35 MANGO ST B ; 39 MANGO ST	1939		1	NC		Craftsman Plantation	Specialty Store
26	74004030	25 MANGO ST	27 MANGO ST	1950		1	EC	A	Modern Commercial	COMMERCIAL: General
26	74004034	34 WESTERVELT ST		1934		2	NC		Neo-Plantation	Single Dwelling
26	74004035	125 WESTERVELT ST		1947		1	NC		Craftsman Plantation	Single Dwelling
26	74004036	133 WESTERVELT ST		1985		1	NP		Other	Professional
26	74004037	55 WESTERVELT ST	101 WESTERVELT ST ; 105 WESTERVELT ST	1938		1	EC	A; C	Minimal Traditional	Professional
26	74004038	45 WESTERVELT ST		1938		1	NC		Craftsman	Single Dwelling
26	74004040	620 CALIFORNIA AVE	32 MANGO ST	1959		1	EC	A	Modern Commercial	Specialty Store
26	74004048	130 MANGO ST	154 MANGO ST	1940		1	NC		Modern Commercial	Specialty Store
26	74004060	44 MANGO PL		1962		2	UN		Unknown	Multiple Dwelling
26	74004061	640 CALIFORNIA AVE		2001		1	NP		Neo-Expressionist	Multiple Dwelling
26	74004066	23 WESTERVELT ST		1935		1	EC	A; C	Craftsman Plantation	Single Dwelling
26	74004067	115 MANGO ST	117 MANGO ST A ; 117 MANGO ST	1950		2	EC	C	Mid-century Modern	Multiple Dwelling
26	74004070	820 CALIFORNIA AVE	801 CENTER ST WAHI	1968		1	ES	A	Mid-century Modern	RECR/Culture: General

MAP PG	TMK	ADDRESS	OTHER ADDRESSES ASSOC. WITH TMK	YEAR BUILT	CIRCA	NUMBER OF STORIES	ELIGIBILITY	CRITERIA OF SIGNIFICANCE	STYLE	FUNCTION
26	74005001	848 KILANI AVE	846 KILANI AVE A; 846 KILANI AVE; 850 KILANI AVE	1965		2	NC		Modern Commercial	Specialty Store
26	74005004	804 KILANI AVE	810 KILANI AVE	1962		2	NC		Modern Commercial	Specialty Store
26	74005005	226 LEHUA ST WAHI		1926		0	XD			Single Dwelling
26	74005013	265 PALM ST		1970		1	NC		Contemporary	Single Dwelling
26	74005014	257 PALM ST	257 PALM ST A	1926		1	EC	A; C	Craftsman	Single Dwelling
26	74005015	237 PALM ST	237 PALM ST A; 237 PALM ST B; 247 PALM ST	1973		1	EC	C	Contemporary	Religious Facility
26	74005018	656 KILANI AVE C		1946		1	XD			Single Dwelling
26	74005020	202 N KAM HWY		1979		1	NP		Modern Commercial	Specialty Store
26	74005021	664 KILANI AVE	666 KILANI AVE ; 668 KILANI AVE	1958		2	NC		Modern Commercial	Specialty Store
26	74005023	704 KILANI AVE		1960		2	NC		Utilitarian	Multiple Dwelling
26	74005024	720 KILANI AVE		1961		1	EC	A	Modern Commercial	Specialty Store
26	74005027	251 LEHUA ST WAHI		1941		2	ES	A; C	Plantation	Multiple Dwelling
26	74005030	231 LEHUA ST WAHI	231 LEHUA ST WAHI A; 231 LEHUA ST WAHI A1	1955		1	NC		Other Modern	Single Dwelling
26	74005034	612 KILANI AVE	626 KILANI AVE ; 634 KILANI AVE	1956		2	NC		Modern Commercial	Specialty Store
26	74005044	672 KILANI AVE	674 KILANI AVE	1959		2	NC		Modern Commercial	Specialty Store
26	74006004	128 LEHUA ST WAHI		1926		1	ES	A	Mid-century Modern	Hospital
26	74006012	910 CALIFORNIA AVE	929 CENTER ST WAHI	0		1	EC	A	Mid-century Modern	Government Office
26	74006015	920 KILANI AVE	920 KILANI AVE A	1969		2	NC		Modern Commercial	Specialty Store
26	74006016	916 KILANI AVE		1958		1	NC		Utilitarian	Professional
26	74006017	912 KILANI AVE	914 KILANI AVE	1956		2	NC		Utilitarian	Specialty Store
26	74006018	202 PALM ST	202 PALM ST A; 906 KILANI AVE A; 906 KILANI AVE B; 906 KILANI AVE	1960		1	NC		Other	Professional
27	71001018	311 LEHUA ST WAHI		2002		1	NP		Exotic Revival	Religious Facility
27	73005043	316 PAKAUWILI DR		1956		1	UN		Unknown	Single Dwelling
27	73005044	322 PAKAUWILI DR		1956		1	NC		Plantation	Single Dwelling
27	73005045	332 PAKAUWILI DR		1956		1	EC	C	Plantation	Single Dwelling
27	73005046	342 PAKAUWILI DR		1956		1	NC		Mid-century Modern	Single Dwelling
27	74005017	251 LEHUA ST WAHI D	251 LEHUA ST WAHI E; 251 LEHUA ST WAHI F	1954		2	EC	A	Minimal Traditional	Single Dwelling
27	74005028	275 LEHUA ST WAHI		1946		2	EC	C	Plantation	Single Dwelling
27	74005037	301 LEHUA ST	301 LEHUA ST WAHI A	1956		1	EC	C	Contemporary	Single Dwelling
27	74005046	291 LEHUA ST WAHI		1993		1	NP		Unknown	Single Dwelling
28	73002022	265 CALIFORNIA AVE A	265 CALIFORNIA AVE	1949		1	NC		Plantation	Single Dwelling
28	73002029	247 CALIFORNIA AVE A	247 CALIFORNIA AVE B	1930		1	EC	A	Modern Commercial	Specialty Store
28	73002040	405 CALIFORNIA AVE	409 CALIFORNIA AVE ; 415 CALIFORNIA AVE; 425 CALIFORNIA AVE; 11 S KAM HWY; 18 OHAI ST	1977		1	NC		Contemporary	Specialty Store
28	73002042	347 CALIFORNIA AVE	347 CALIFORNIA AVE A; 361 CALIFORNIA AVE; 29 OHAI ST	1933		1	NC		Plantation	Single Dwelling
28	73002052	289 CALIFORNIA AVE		1942		1	NC		Plantation	Single Dwelling
28	73002053	301 CALIFORNIA AVE		2007		1	NP		Neo-Plantation	Single Dwelling
28	73002054	313 CALIFORNIA AVE	313 CALIFORNIA AVE A	2006		2	NP		Other	Single Dwelling
28	73002055	321 CALIFORNIA AVE		1956		2	NC		Minimal Traditional	Multiple Dwelling
28	73002066	277 CALIFORNIA AVE	277 CALIFORNIA AVE A; 227 CALIFORNIA AVE B	1958		2	NC		Mid-century Modern	Multiple Dwelling
28	73002082	10 CYPRESS AVE	237 CALIFORNIA AVE	1991		1	NP		Other	Multiple Dwelling
28	73002091	259 CALIFORNIA AVE	259 CALIFORNIA AVE A	1940		1	NC		Neo-Plantation	Single Dwelling
28	73002096	329 CALIFORNIA AVE		2000	ca.	5	NP		Contemporary	Multiple Dwelling
28	73003048	199 CALIFORNIA AVE	203 CALIFORNIA AVE ; 9 CYPRESS AVE	1970		1	NC		Neo-Plantation	Single Dwelling
28	73004002	404 CALIFORNIA AVE	408 CALIFORNIA AVE ; 410 CALIFORNIA AVE; 416 CALIFORNIA AVE A; 416 CALIFORNIA AVE B; 12 KUKUI ST	1947		2	NC		Modern Commercial	Specialty Store

MAP PG	TMK	ADDRESS	OTHER ADDRESSES ASSOC. WITH TMK	YEAR BUILT	CIRCA	NUMBER OF STORIES	ELIGIBILITY	CRITERIA OF SIGNIFICANCE	STYLE	FUNCTION
28	73004003	25 N KAM HWY		1980		1	NP		Other	Specialty Store
28	73004004	34 KUKUI ST		1980		1	NP			Specialty Store
28	73004005	46 KUKUI ST		1937		1	NC		Plantation	Single Dwelling
28	73004006	58 KUKUI ST		1962		2	NC		Other	Multiple Dwelling
28	73004007	70 KUKUI ST		1971		1	NC		Contemporary	Professional
28	73004008	407 KILANI AVE		1980		2	NP		Other	Specialty Store
28	73004009	435 KILANI AVE		1978		1	NC		Contemporary	Specialty Store
			117 MAALO ST ; 129 MAALO ST							
28	73004010	455 KILANI AVE		1939		1	NC		Other	Specialty Store
28	73004011	119 N KAM HWY		1982		1	NC		Utilitarian	Specialty Store
			57 N KAM HWY A; 57 N KAM HWY B; 57 N KAM HWY C; 57 N KAM HWY D						Modern Commercial	Single Dwelling
28	73004015	57 N KAM HWY		1937		1	NC			
28	73004022	284 CALIFORNIA AVE		1960		2	NC		Other	Multiple Dwelling
			250 CALIFORNIA AVE A; 250 CALIFORNIA AVE B; 250 CALIFORNIA AVE C; 258 CALIFORNIA AVE; 258 CALIFORNIA AVE A; 258 CALIFORNIA AVE B							
28	73004023	250 CALIFORNIA AVE		1934		1	EC	A	Minimal Traditional	Specialty Store
28	73004024	220 CALIFORNIA AVE		2006		3	NP		Contemporary	Multiple Dwelling
			28 ILIMA ST WAHI; 36 ILIMA ST WAHI							
28	73004025	26 ILIMA ST WAHI		1961		1	NC		Neo-Plantation	Single Dwelling
28	73004026	301 LONGLEY PL		1948		1	NC		Plantation	Single Dwelling
			211 KILANI AVE ; 221 KILANI AVE; 221 KILANI AVE A; 237 KILANI AVE; 249 KILANI AVE; 261 KILANI AVE A; 261 KILANI AVE B; 261 KILANI AVE; 271 KILANI AVE; 271 KILANI AVE A; 271 KILANI AVE B; 66 ILIMA ST WAHI A; 76 ILIMA ST WAHI A; 76 ILIMA ST WAHI							
28	73004027	66 ILIMA ST WAHI		1925		1	ES	A; C	Plantation Camp	Single Dwelling
			418 CALIFORNIA AVE ; 420 CALIFORNIA AVE						Modern Commercial	Specialty Store
28	73004029	416 CALIFORNIA AVE		1934		2	NC			
28	73004030	12 ILIMA ST WAHI	12 ILIMA ST WAHI A	1929		2	NC		Neo-Plantation	Single Dwelling
28	73004031	2 ILIMA ST WAHI	212 CALIFORNIA AVE	1952		2	NC		Other	Specialty Store
28	73004036	302 CALIFORNIA AVE		1977		2	EC	C	Contemporary	Professional
			81 MAALO ST ; 64 KUKUI ST							
28	73004045	79 MAALO ST		2000	ca.	1	NP		Other	Specialty Store
									Neo-Spanish/Mediterranean	
28	73004048	61 KUKUI ST		2000	ca.	2	NP			Single Dwelling
28	73004049	71 KUKUI ST	73 KUKUI ST	1989		1	NP		Neo-Plantation	Single Dwelling
28	73004050	373 KILANI AVE		1936		1	NC		Neo-Craftsman	Professional
									Neo-Spanish/Mediterranean	
28	73004051	355 KILANI AVE		1991		2	NC			Single Dwelling
28	73004052	333 LONGLEY PL		1990		1	NP		Neo-Plantation	Single Dwelling
28	73004053	327 LONGLEY PL		1945		1	NC		Plantation	Single Dwelling
28	73004054	323 LONGLEY PL		1947		1	NC		Plantation	Single Dwelling
									Craftsman Plantation	
28	73004055	317 LONGLEY PL		1932		1	NC			Single Dwelling
									Craftsman Plantation	
28	73004056	309 LONGLEY PL		1932		1	NC			Single Dwelling
28	73004057	302 LONGLEY PL		1949		1	NC		Plantation	Single Dwelling
28	73004058	312 LONGLEY PL		1949		1	NC		Plantation	Single Dwelling
28	73004059	316 LONGLEY PL		1949		1	EC	C	Plantation	Single Dwelling
28	73004060	320 LONGLEY PL		1947		1	EC	C	Plantation	Single Dwelling
28	73004061	325 KILANI AVE		1947		1	NC		Plantation	Single Dwelling
28	73004062	303 KILANI AVE		1947		1	NC		Contemporary	Single Dwelling
28	73004063	281 KILANI AVE		1944		1	NC		Plantation	Single Dwelling
28	73004064	372 CALIFORNIA AVE	372 CALIFORNIA AVE A	1998		2	NP		Neo-Craftsman	Single Dwelling
28	73004065	27 KUKUI ST	27 KUKUI ST A	1966		2	NC		Neo-Plantation	Multiple Dwelling
28	73004066	37 KUKUI ST		1963		1	NC		Neo-Plantation	Single Dwelling
28	73004067	47 KUKUI ST		1940		1	NC		Neo-Plantation	Single Dwelling
28	73004068	415 KILANI AVE		1959		1	NC		Minimal Traditional	Specialty Store
28	73004071	73004071		1973		1	NC		Neo-Plantation	Single Dwelling
28	73004072	73004072		1973		1	UN		Neo-Plantation	Single Dwelling
28	73004073	73004073		1973		1	UN		Neo-Plantation	Single Dwelling
28	73004074	73004074		1973		1	UN		Neo-Plantation	Single Dwelling
28	73004075	73004075		1973		1	UN		Neo-Plantation	Single Dwelling



MAP PG	TMK	ADDRESS	OTHER ADDRESSES ASSOC. WITH TMK	YEAR BUILT	CIRCA	NUMBER OF STORIES	ELIGIBILITY	CRITERIA OF SIGNIFICANCE	STYLE	FUNCTION
28	73005001	211 HIWI PL		1980		1	NP		Other	Specialty Store
28	73005002	440 KILANI AVE		1942		1	NC		Other	Specialty Store
28	73005003	410 KILANI AVE	416 KILANI AVE A; 416 KILANI AVE	1979		2	NP		Contemporary	Professional
28	73005004	328 KILANI AVE		1956		1	NC		Mid-century Modern	Single Dwelling
28	73005006	247 NIHIWAI PL	247 NIHIWAI PL A	1932		1	UN		Unknown	Single Dwelling
28	73005015	398 KILANI AVE		1956		1	NC		Mid-century Modern	Single Dwelling
28	73005016	388 KILANI AVE		1955		2	NC		Neo-Spanish/Mediterranean	Single Dwelling
28	73005017	378 KILANI AVE		1956		1	EC	C	Plantation	Single Dwelling
28	73005018	368 KILANI AVE		1956		1	NC		Mid-century Modern	Single Dwelling
28	73005019	358 KILANI AVE		1955		1	NC		Plantation	Single Dwelling
28	73005020	348 KILANI AVE		1956		1	EC	C	Plantation	Single Dwelling
28	73005021	338 KILANI AVE		1956		1	EC	C	Plantation	Single Dwelling
28	73005022	224 HOLOKU PL		1956		1	NC		Plantation	Single Dwelling
28	73005023	220 PAKAUWILI DR		1956		1	EC	C	Plantation	Single Dwelling
28	73005024	234 PAKAUWILI DR		1956		1	NC		Plantation	Single Dwelling
28	73005025	246 PAKAUWILI DR		1956		1	EC	C	Plantation	Single Dwelling
28	73005026	260 PAKAUWILI DR		1956		1	EC	C	Plantation	Single Dwelling
28	73005027	270 PAKAUWILI DR		1956		2	NC		Neo-Plantation	Single Dwelling
28	73005028	274 PAKAUWILI DR		1956		1	EC	C	Plantation	Single Dwelling
28	73005029	278 PAKAUWILI DR		1956		1	NC		Mid-century Modern	Single Dwelling
28	73005030	288 PAKAUWILI DR		1956		1	EC	C	Plantation	Single Dwelling
28	73005031	289 PAKAUWILI DR		1956		1	NC		Mid-century Modern	Single Dwelling
28	73005032	243 PAKAUWILI DR		1956		1	NC		Plantation	Single Dwelling
28	73005033	233 PAKAUWILI DR		1956		1	EC	C	Plantation	Single Dwelling
28	73005034	219 PAKAUWILI DR		1956		1	EC	C	Plantation	Single Dwelling
28	73005035	250 HOLOKU PL		1956		1	NC		Mid-century Modern	Single Dwelling
28	73005036	266 HOLOKU PL		1956		1	EC	C	Mid-century Modern	Single Dwelling
28	73005037	371 PAKAUWILI DR		1956		1	NC		Plantation	Single Dwelling
28	73005038	359 PAKAUWILI DR		1956		1	EC	C	Plantation	Single Dwelling
28	73005039	347 PAKAUWILI DR		1956		1	EC	C	Plantation	Single Dwelling
28	73005040	305 PAKAUWILI DR		1956		1	EC	C	Plantation	Single Dwelling
28	73005041	298 PAKAUWILI DR		1956		1	NC		Plantation	Single Dwelling
28	73005042	310 PAKAUWILI DR		1956		1	EC	C	Plantation	Single Dwelling
28	73005060	263 HOLOKU PL		1956		1	EC	C	Plantation	Single Dwelling
28	73005061	251 HOLOKU PL		1956		1	EC	C	Plantation	Single Dwelling
28	73005062	241 HOLOKU PL		1956		1	EC	C	Mid-century Modern	Single Dwelling
28	73005063	229 HOLOKU PL		1957		1	EC	C	Plantation	Single Dwelling
28	73005064	217 HOLOKU PL		1956		1	NC		Mid-century Modern	Single Dwelling
28	73005068	243 NIHIWAI PL		1956		1	EC	C	Plantation	Single Dwelling
28	73005069	440 KILANI AVE		1958		1	NC		Utilitarian	Specialty Store
28	73005070	245 NIHIWAI PL		1972		1	NC		Plantation	Single Dwelling
28	73005070	246 NIHIWAI PL	245 NIHIWAI PL	1972		1	NC		Plantation	Single Dwelling
28	73005071	248 NIHIWAI PL		1971		1	NC		Plantation	Single Dwelling
28	73006002	180 KILANI AVE	190 KILANI AVE	1960		1	NC		Plantation	Single Dwelling
28	73006004	225 ILIMA ST WAHI		1952		1	EC	C	Mid-century Modern	Single Dwelling
28	73006005	235 ILIMA ST WAHI		1956		1	NC		Mid-century Modern	Single Dwelling
28	73006006	245 ILIMA ST WAHI		1955		1	NC		Neo-Plantation	Single Dwelling
28	73006007	255 ILIMA ST WAHI		1951		1	NC		Mid-century Modern	Single Dwelling
28	73006008	265 ILIMA ST WAHI		1985		1	NP		Other	Single Dwelling
28	73006038	264 ILIMA ST WAHI		1960	ca.	1	NC		Contemporary	Single Dwelling
28	73006039	258 ILIMA ST WAHI		1999		2	NC		Other	Single Dwelling
28	73006042	224 ILIMA ST WAHI		1946		1	EC	C	Plantation	Single Dwelling
28	73006045	240 KILANI AVE		1949		1	EC	C	Plantation	Single Dwelling
28	73006046	250 KILANI AVE		1948		2	NC		Minimal Traditional Craftsman	Multiple Dwelling
28	73006047	227 MALA ST	227 MALA ST A	1935	ca.	1	EC	A; C	Plantation	Single Dwelling
28	73006048	237 MALA ST		1922		1	EC	C	Plantation	Single Dwelling
28	73006049	249 MALA ST		1947		1	EC	C	Plantation	Single Dwelling
28	73006050	261 MALA ST		1955		1	NC		Plantation	Single Dwelling
28	73006069	262 MALA ST		1924		1	NC		Craftsman	Single Dwelling
28	73006070	250 MALA ST		2000	ca.	1	NP		Other	Single Dwelling

MAP PG	TMK	ADDRESS	OTHER ADDRESSES ASSOC. WITH TMK	YEAR BUILT	CIRCA	NUMBER OF STORIES	ELIGIBILITY	CRITERIA OF SIGNIFICANCE	STYLE	FUNCTION
28	73006071	238 MALA ST	238 MALA ST A	1987		2	NP		Contemporary	Single Dwelling
28	73006072	228 MALA ST		1990	ca.	1	NC		Other	Single Dwelling
28	73006073	308 KILANI AVE	308 KILANI AVE A	1988		2	NP		Neo-Spanish/Mediterranean	Single Dwelling
28	73006074	318 KILANI AVE		1939		1	NC		Plantation	Single Dwelling
28	73014001	196 CALIFORNIA AVE	196 CALIFORNIA AVE A	1990		1	NP		Contemporary	Single Dwelling
28	73014003	17 ILIMA ST WAHI		1939		1	EC	A; C	Craftsman	Single Dwelling
28	73014004	25 ILIMA ST WAHI	25 ILIMA ST WAHI A	1940		1	NC		Neo-Plantation	Single Dwelling
28	73014005	35 ILIMA ST WAHI		1939		1	EC	C	Plantation	Single Dwelling
28	73014006	45 ILIMA ST WAHI		1937		1	NC		Mid-century Modern	Single Dwelling
28	73014007	57 ILIMA ST WAHI		2000		1	NP		Contemporary	Single Dwelling
28	73014008	63 ILIMA ST WAHI		1990	ca.	1	EC	C	Plantation	Single Dwelling
28	73014009	75 ILIMA ST WAHI	75 ILIMA ST WAHI A	1950	ca.	2	EC	C	Plantation	Single Dwelling
28	73014010	87 ILIMA ST WAHI		1938		1	NC		Plantation	Single Dwelling
28	73014011	91 ILIMA ST WAHI		2008		2	NP		Neo-Colonial	Single Dwelling
28	73014012	195 KILANI AVE		1939		1	NC		Craftsman	Single Dwelling
28	74003048	10 S KAM HWY		1966		1	NC		Plantation	Specialty Store
28	74003050	543 CALIFORNIA AVE	543 CALIFORNIA AVE A; 549 CALIFORNIA AVE; 553 CALIFORNIA AVE	1930		1	NC		Other	Specialty Store
28	74003060	519 CALIFORNIA AVE	525 CALIFORNIA AVE	1956		2	NC		Other	Specialty Store
28	74004019	518 CALIFORNIA AVE	522 CALIFORNIA AVE ; 534 CALIFORNIA AVE; 532 CALIFORNIA AVE	1941		1	NC		Modern Commercial	Specialty Store
28	74004020	38 MAALO ST		1926		1	XD			Single Dwelling
28	74004021	100 N KAM HWY		1962		1	NC		Other	Specialty Store
28	74004031	10 N KAM HWY		1940		1	NC		Modern Commercial	Professional
28	74004039	24 MAALO ST	24 MAALO ST A	1966		2	NC		Minimal Traditional	Multiple Dwelling
28	74004065	34 N KAM HWY	36 N KAM HWY	2001		1	NP		Other	Specialty Store
29	73001018	203 S KAM HWY		1986		1	NP		Other	Specialty Store
29	73001027	176 OHAI ST		1962		2	NC		Mid-century Modern	Multiple Dwelling
29	73001028	177 S KAM HWY		1960		1	EC	A	Modern Commercial	Professional
29	73001029	187 S KAM HWY	189 S KAM HWY	1960		1	NC		Modern Commercial	Specialty Store
29	73001030	186 OHAI ST		1962		2	NC		Mid-century Modern	Multiple Dwelling
29	73001031	204 OHAI ST		1962		2	NC		Mid-century Modern	Multiple Dwelling
29	73001032	244 OHAI ST		1963		2	NC		Other	Multiple Dwelling
29	73001033	217 S KAM HWY		1975		1	NC		Mid-century Modern	INDUSTRIAL: General
29	73001035	237 OHAI ST		1960		2	NC		Mid-century Modern	Multiple Dwelling
29	73001036	225 OHAI ST		1960		2	NC		Mid-century Modern	Multiple Dwelling
29	73001037	303 OHAI PL		1964		2	NC		Mid-century Modern	Multiple Dwelling
29	73001038	301 OHAI PL		1958		1	NC		Mid-century Modern	Multiple Dwelling
29	73001039	302 OHAI PL		1937		2	NC		Mid-century Modern	Multiple Dwelling
29	73001040	304 OHAI PL		1965		3	NC		Mid-century Modern	Multiple Dwelling
29	73001041	306 OHAI PL		1957		2	NC		Mid-century Modern	Multiple Dwelling
29	73001042	310 OHAI PL		1956		1	NC		Other	Multiple Dwelling
29	73001043	316 OHAI PL		1957		1	NC		Contemporary	Single Dwelling
29	73001044	318 OHAI PL		1958		1	NC		Other	Multiple Dwelling
29	73001045	320 OHAI PL		1958		2	NC		Contemporary	Multiple Dwelling
29	73001046	175 OHAI ST		1956		1	EC	A; C	Craftsman	Single Dwelling
29	73001047	324 OHAI PL		1958		2	EC	A	Mid-century Modern	Multiple Dwelling
29	73001048	323 OHAI PL	311 OHAI PL	1958		2	EC	A	Mid-century Modern	Multiple Dwelling
29	73001049	307 OHAI PL		1957		1	NC		Mid-century Modern	Multiple Dwelling

MAP PG	TMK	ADDRESS	OTHER ADDRESSES ASSOC. WITH TMK	YEAR BUILT	CIRCA	NUMBER OF STORIES	ELIGIBILITY	CRITERIA OF SIGNIFICANCE	STYLE	FUNCTION
29	73002001	153 S KAM HWY	155 S KAM HWY ; 167 S KAM HWY ; 167 S KAM HWY A; 167 S KAM HWY B; 167 S KAM HWY C	1926		1	EC	A	Modern Commercial	Specialty Store
29	73002003	135 S KAM HWY	135 S KAM HWY	1931		1	NP		Other	Specialty Store
29	73002017	125 OHAI ST	309 OLIVE AVE A; 311 OLIVE AVE A; 317 OLIVE AVE A; 319 OLIVE AVE A; 331 OLIVE AVE A	1966		3	NC		Contemporary	Multiple Dwelling
29	73002018	131 OHAI ST		1939		1	NC		Neo-Craftsman	Single Dwelling
29	73002019	147 OHAI ST		1934		1	NC		Craftsman Plantation	Single Dwelling
29	73002020	336 OLIVE AVE	310 OLIVE AVE	1994		3	NP		Other	Multiple Dwelling
29	73002032	33 OHAI ST	33 OHAI ST A; 33 OHAI ST B; 33 OHAI ST C; 33 OHAI ST D	1933		1	NC		Plantation	Single Dwelling
29	73002033	49 OHAI ST	61 OHAI ST	1964		2	NC		Mid-century Modern	Multiple Dwelling
29	73002035	410 OLIVE AVE		1940		1	EC	A	Modern Commercial	Specialty Store
29	73002037	63 S KAM HWY	63 S KAM HWY A; 67 S KAM HWY; 67 S KAM HWY A; 64 OAH ST	1942		1	ES	A	Modern Commercial	Specialty Store
29	73002039	23 S KAM HWY	25 S KAM HWY A; 25 S KAM HWY B; 25 S KAM HWY; 28 OHAI ST A; 28 OHAI ST; 29 S KAM HWY	1979		2	NP		Contemporary	Specialty Store
29	73002070	329 OLIVE AVE	337 OLIVE AVE ; 331 OLIVE AVE	1993		3	NP		Other	Multiple Dwelling
29	73002071	309 OLIVE AVE	317 OLIVE AVE; 311 OLIVE AVE	1932		1	NC		Plantation Modern	Single Dwelling
29	73002074	43 S KAM HWY	47 S KAM HWY; 43 S KAM HWY A	1939		1	ES	A	Commercial	Specialty Store
29	73002085	77 OHAI ST	77 OHAI ST A	1944		1	NC		Plantation	Single Dwelling
29	73002086	61 OHAI ST A		1940		1	UN		Unknown	Single Dwelling
29	73002088	35 S KAM HWY	40 OHAI ST; 44 OHAI ST	1946		1	NC		Plantation	Professional
29	74001001	549 PINE ST WAHI		2006		1	NP		Other	Single Dwelling
29	74001005	567 AVOCADO ST		1949		1	NC		Utilitarian	Specialty Store
29	74001006	251 WALKER AVE	251 WALKER AVE A	1975		2	NC		Contemporary	Single Dwelling
29	74001007	520 PINE ST WAHI		1995		4	NP		Contemporary	Multiple Dwelling
29	74001009	190 S KAM HWY	514 AVOCADO ST	1978		1	EC	C	Contemporary Modern	Specialty Store
29	74001011	174 S KAM HWY	176 S KAM HWY; 178 S KAM HWY	1949		2	ES	A	Commercial	Specialty Store
29	74001012	166 S KAM HWY	162 S KAM HWY; 162 S KAM HWY A	1989		1	NP		Other	Specialty Store
29	74001013	142 S KAM HWY	146 S KAM HWY; 146 S KAM HWY A; 146 S KAM HWY B; 154 S KAM HWY	1977		1	NC		Other	Specialty Store
29	74001014	138 S KAM HWY	138 S KAM HWY A; 138 S KAM HWY B	1977		1	NC		Mansard	Specialty Store
29	74001016	114 KAM HWY		1999		1	NP		Other	Specialty Store
29	74001021	165 WALKER AVE		1985		2	NP		Other	Single Dwelling
29	74001022	538 AVOCADO ST		1959		1	NC		Mid-century Modern	Religious Facility
29	74001024	233 WALKER AVE	233 WALKER AVE B	1926		1	NC		Craftsman	Single Dwelling
29	74001025	525 AVOCADO ST	535 AVOCADO ST	1952		1	NC		Modern Commercial	Professional
29	74001026	505 AVOCADO ST		1985		1	NP		Other	Professional
29	74001029	319 WALKER AVE	319 WALKER AVE A	1952		1	NC		Neo-Plantation	Single Dwelling
29	74001032	129 WALKER AVE		1958		1	EC	C	Mid-century Modern	Single Dwelling
29	74001034	149 WALKER AVE		1926		2	NC		Craftsman Plantation	Single Dwelling
29	74001035	153 WALKER AVE		2009		2	NP		Other	Single Dwelling
29	74002015	310 WALKER AVE		1948		1	NC		Neo-Plantation	Single Dwelling
29	74002016	288 WALKER AVE	288 WALKER AVE A	1926		1	NC		Plantation	Single Dwelling
29	74002017	216 WALKER AVE		1957		1	NC		Plantation	Single Dwelling
29	74002018	212 WALKER AVE		1977		1	NC		Neo-Plantation	Single Dwelling
29	74002019	196 WALKER AVE	204 WALKER AVE	1927		1	NC		Neo-Colonial	Single Dwelling
29	74002020	154 WALKER AVE		1937		1	NC		Plantation	Single Dwelling
29	74002022	104 WALKER AVE	623 OLIVE AVE; 617 OLIVE AVE	1930	ca.	1	EC	A; C	Craftsman Plantation	Single Dwelling
29	74002023	631 OLIVE AVE	641 OLIVE AVE; 115 MAKANI AVE	1929		1	EC	C	Plantation	Single Dwelling
29	74002024	133 MAKANI AVE	133 MAKANI AVE A	1929		1	EC	A; C	Craftsman Plantation	Single Dwelling
29	74002025	143 MAKANI AVE		1964		1	NC		Neo-Plantation	Single Dwelling

MAP PG	TMK	ADDRESS	OTHER ADDRESSES ASSOC. WITH TMK	YEAR BUILT	CIRCA	NUMBER OF STORIES	ELIGIBILITY	CRITERIA OF SIGNIFICANCE	STYLE	FUNCTION
29	74002027	173 MAKANI AVE		1972		2	NC		Neo-Plantation	Single Dwelling
29	74002028	181 MAKANI AVE	189 MAKANI AVE	1939		1	NC		Neo-Plantation	Single Dwelling
29	74002029	659 AVOCADO ST		1985		1	NP		Neo-Plantation	Single Dwelling
29	74002036	658 AVOCADO ST		2000		2	NP		Other	Single Dwelling
29	74002037	176 MAKANI AVE		1916		1	NC		Plantation	Single Dwelling
29	74002038	166 MAKANI AVE		1939		1	NC		Plantation	Single Dwelling
29	74002039	156 MAKANI AVE		1940		1	EC	C	Plantation	Single Dwelling
29	74002040	144 MAKANI AVE		1937		1	NC		Plantation	Single Dwelling
29	74002041	136 MAKANI AVE		1926		1	EC	C	Plantation	Single Dwelling
29	74002042	128 MAKANI AVE		1941		1	NC		Plantation	Single Dwelling
29	74002043	106 MAKANI AVE	118 MAKANI AVE	1932		1	EC	A; C	Craftsman Plantation	Single Dwelling
29	74002082	280 WALKER AVE		1925		1	NC		Plantation	Multiple Dwelling
29	74002083	270 WALKER AVE		1964		1	NC		Other	Single Dwelling
29	74002084	244 WALKER AVE		1932		1	NC		Contemporary	Single Dwelling
29	74002086	159 MAKANI AVE		1926		1	EC	A; C	Craftsman Plantation	Single Dwelling
29	74002093	232 WALKER AVE		1929		1	NC		Neo-Plantation	Single Dwelling
29	74002097	258 WALKER AVE		1939		1	EC	C	Plantation	Single Dwelling
29	74002100	134 WALKER AVE	136 WALKER AVE	1964		1	NC		Contemporary	Single Dwelling
29	74002103	178 WALKER AVE		1959		1	NC		Mid-century Modern	Single Dwelling
29	74002105	144 WALKER AVE		1958		1	EC	C	Mid-century Modern	Single Dwelling
29	74002106	248 WALKER AVE		1959		1	EC	C	Contemporary	Single Dwelling
29	74002108	168 WALKER AVE		1996		1	NP		Other	Single Dwelling
29	74002113	120 WALKER AVE		1985		1	NP		Neo-Plantation	Single Dwelling
29	74003023	84 MAKANI AVE		1931		2	EC	A; C	Craftsman Plantation	Single Dwelling
29	74003024	72 MAKANI AVE		1939		1	EC	C	Plantation	Single Dwelling
29	74003025	64 MAKANI AVE		1960		1	NC		Mid-century Modern	Single Dwelling
29	74003026	54 MAKANI AVE		1934		1	NC		Plantation	Single Dwelling
29	74003027	34 MAKANI AVE	40 MAKANI AVE	1938		1	NC		Other	Professional
29	74003035	644 OLIVE AVE		1926		1	NC		Plantation	Single Dwelling
29	74003036	632 OLIVE AVE		1936		1	EC	C	Plantation	Single Dwelling
29	74003037	96 WALKER AVE	96 WALKER AVE A	1930	ca.	1	EC	A; C	Craftsman Plantation	Single Dwelling
29	74003040	35 MAKANI AVE		1991		2	NP		Other	Single Dwelling
29	74003041	45 MAKANI AVE		1990		2	NP		Other	Single Dwelling
29	74003042	53 MAKANI AVE		1930		1	EC	C	Plantation	Single Dwelling
29	74003043	63 MAKANI AVE	63 MAKANI AVE A	1939		1	NC		Plantation	Single Dwelling
29	74003045	82 S KAM HWY	88 S KAM HWY ; 90 S KAM HWY; 40 S KAM HWY; 96 S KAM HWY; 518 OLIVE AVE; 522 OLIVE AVE; 524 OLIVE AVE	1934		1	NC		Modern Commercial	Specialty Store
29	74003046	55 WALKER AVE		1964		3	EC	A	Mid-century Modern	Multiple Dwelling
29	74003052	84 WALKER AVE	84 WALKER AVE A	1918		1	NC		Other	Single Dwelling
29	74003053	74 WALKER AVE	74 WALKER AVE A	1924		1	NC		Neo-Plantation	Single Dwelling
29	74003054	64 WALKER AVE	64 WALKER AVE A	1940		1	NC		Plantation	Single Dwelling
29	74003055	54 WALKER AVE	54 WALKER AVE A	2000	ca.	1	NP		Neo-Plantation	Single Dwelling
29	74003056	44 WALKER AVE	44 WALKER AVE A	1924		1	NC		Plantation	Single Dwelling
29	74003057	34 WALKER AVE	34 WALKER AVE A	1924		1	NC		Craftsman Plantation	Single Dwelling
29	74003058	74 S KAM HWY		1945		1	NC		Modern Commercial	Specialty Store
29	74003062	58 S KAM HWY		1957		1	NC		Modern Commercial	Specialty Store
29	74003064	65 WALKER AVE	70 S KAM HWY	1967		2	NC		Contemporary	Multiple Dwelling
29	74003066	30 S KAM HWY		1978		1	NC		Other	Specialty Store
30	73001003	73001003				0	UN		Unknown	RECR/Culture: General
30	73002004	165 OHAI ST	165 OHAI ST D; 165 OHAI ST E; 165 OHAI ST F; 165 OHAI ST G; 165 OHAI ST H; 165 OHAI ST I; 165 OHAI ST J; 165 OHAI ST K; 165 OHAI ST L; 165 OHAI ST M; 165 OHAI ST N; 165 OHAI ST O	1950		1	EC	C	Plantation	Single Dwelling
30	73002006	126 CYPRESS AVE				0	XD		None	RECR/Culture: General
30	73002007	122 CYPRESS AVE		1937		1	EC	C	Plantation	Single Dwelling

MAP PG	TMK	ADDRESS	OTHER ADDRESSES ASSOC. WITH TMK	YEAR BUILT	CIRCA	NUMBER OF STORIES	ELIGIBILITY	CRITERIA OF SIGNIFICANCE	STYLE	FUNCTION
30	73002008	116 CYPRESS AVE		1930		1	EC	C	Craftsman Plantation	Single Dwelling
30	73002009	108 CYPRESS AVE	205 OLIVE AVE	1945		1	NC		Craftsman Plantation	Single Dwelling
30	73002010	215 OLIVE AVE		1940		1	EC	C	Plantation	Single Dwelling
30	73002011	247 OLIVE AVE		1961		1	NC		Mid-century Modern	Single Dwelling
30	73002012	285 OLIVE AVE	285 OLIVE AVE A	1960	ca.	2	NC		Mid-century Modern	Single Dwelling
30	73002013	141 MILIKANA PL		1930		1	NC		Plantation	Single Dwelling
30	73002014	142 MILIKANA PL	142 MILIKANA PL A; 142 MILIKANA PL B	1934		1	NC		Other	Single Dwelling
30	73002016	295 OLIVE AVE	120 MILIKANA PL	1937		1	NC	C	Plantation	Single Dwelling
30	73002021	276 OLIVE AVE		1953		1	NC		Mid-century Modern	Secondary Dwelling
30	73002023	234 OLIVE AVE		1920		1	EC	C	Plantation	Single Dwelling
30	73002024	216 OLIVE AVE	216 OLIVE AVE A; 216 OLIVE AVE B	1938		1	NC		Plantation	Single Dwelling
30	73002025	206 OLIVE AVE		1931		1	NC		Plantation	Single Dwelling
30	73002026	36 CYPRESS AVE	32 CYPRESS AVE; 32 CYPRESS AVE A; 34 CYPRESS AVE; 34 CYPRESS AVE A; 38 CYPRESS AVE; 30 CYPRESS AVE	1934		1	EC	C	Plantation	Single Dwelling
30	73002027	26 CYPRESS AVE	28 CYPRESS AVE	1940		1	NC		Plantation	Single Dwelling
30	73002028	20 CYPRESS AVE	20 CYPRESS AVE B	1938		1	EC	A; C	Craftsman Plantation	Single Dwelling
30	73002043	116 CYPRESS AVE A		1932		1	UN		Unknown	Single Dwelling
30	73002044	116 CYPRESS AVE B		1932		1	UN		Unknown	Single Dwelling
30	73002045	116 CYPRESS AVE C		1932		1	UN		Unknown	Single Dwelling
30	73002046	67 KOELE WAY		1940		1	NC		Plantation	Single Dwelling
30	73002047	65 KOELE WAY		1976		2	NC		Mid-century Modern	Single Dwelling
30	73002048	55 KOELE WAY		1963		2	EC	A, C	Mid-century Modern	Multiple Dwelling
30	73002049	45 KOELE WAY	45 KOELE WAY A	1940		1	NC		Craftsman Plantation	Single Dwelling
30	73002050	41 KOELE WAY		1943		1	NC		Plantation	Single Dwelling
30	73002051	31 KOELE WAY		1947		1	EC	C	Plantation	Single Dwelling
30	73002058	40 KOELE WAY		1972		1	EC	A	Neo-Plantation	Single Dwelling
30	73002059	50 KOELE WAY		1963		1	EC	A	Neo-Plantation	Single Dwelling
30	73002060	66 KOELE WAY		1940		1	NC		Plantation	Single Dwelling
30	73002061	68 KOELE WAY		1940		1	EC	C	Plantation	Single Dwelling
30	73002063	304 OLIVE AVE	290 OLIVE AVE	1937		1	EC	C	Plantation	Single Dwelling
30	73002065	260 OLIVE AVE		1945		1	EC	C	Craftsman Plantation	Single Dwelling
30	73002067	253 OLIVE AVE		1958		1	UN		Unknown	Single Dwelling
30	73002069	261 OLIVE AVE	261 OLIVE AVE A	1951		1	NC		Mid-century Modern	Single Dwelling
30	73002072	135 MILIKANA PL	135 MILIKANA PL A	1930	ca.	1	EC	C	Plantation	Single Dwelling
30	73002075	275 OLIVE AVE	275 OLIVE AVE A; 275 OLIVE AVE B	1948		1	EC	C	Plantation	Single Dwelling
30	73002076	235 OLIVE AVE		1939		1	EC	C	Plantation	Single Dwelling
30	73002078	225 OLIVE AVE	225 OLIVE AVE A; 225 OLIVE AVE B	1988		2	NC		Plantation	Single Dwelling
30	73002079	24 CYPRESS AVE		1946		1	UN		Unknown	Single Dwelling
30	73002080	20 CYPRESS AVE A	20 CYPRESS AVE C	1993		1	UN		Unknown	Single Dwelling
30	73002081	16 CYPRESS AVE	16 CYPRESS AVE A	2009		2	NP		Neo-Spanish/Mediterranean	Single Dwelling
30	73002089	226 OLIVE AVE	226 OLIVE AVE A; 226 OLIVE AVE B; 226 OLIVE AVE C; 234 OLIVE AVE A	1923		1	ES	C	Plantation	Single Dwelling
30	73002090	134 MILIKANA PL		1989		1	NC		Other	Single Dwelling
30	73002094	246 OLIVE AVE	246 OLIVE AVE B; 246 OLIVE AVE B1; 246 OLIVE AVE C	1953		1	EC	C	Mid-century Modern	Single Dwelling
30	73002095	268 OLIVE AVE		1943		1	NC		Plantation	Single Dwelling
30	73002098	73002098				0	XD		None	RECR/Culture: General
30	73003002	181 CALIFORNIA AVE		1969		1	UN		Mid-century Modern	Single Dwelling
30	73003003	19 CYPRESS AVE A		1922		1	UN		Unknown	Single Dwelling
30	73003004	19 CYPRESS AVE C				0	UN		Unknown	RECR/Culture: General

MAP PG	TMK	ADDRESS	OTHER ADDRESSES ASSOC. WITH TMK	YEAR BUILT	CIRCA	NUMBER OF STORIES	ELIGIBILITY	CRITERIA OF SIGNIFICANCE	STYLE	FUNCTION
30	73003005	19 CYPRESS AVE		1973		1	NC		Mid-century Modern	Single Dwelling
30	73003006	31 CYPRESS AVE	31 CYPRESS AVE A; 31 CYPRESS AVE B	1924		1	EC	C	Craftsman Plantation	Single Dwelling
30	73003007	27 CYPRESS AVE		1921		1	NC		Other	Secondary Dwelling
30	73003008	37 CYPRESS AVE	37 CYPRESS AVE A; 37 CYPRESS AVE B; 37 CYPRESS AVE C; 37 CYPRESS AVE D	1931		1	EC	C	Craftsman Plantation	Single Dwelling
30	73003009	43 CYPRESS AVE E		1921		1	UN		Unknown	Single Dwelling
30	73003010	154 OLIVE AVE	150 OLIVE AVE; 184 OLIVE AVE	1921		1	EC	C	Plantation	Single Dwelling
30	73003011	179 OLIVE AVE	181 OLIVE AVE	1945	ca.	1	EC	C	Plantation	Single Dwelling
30	73003012	173 OLIVE AVE	105 CYPRESS AVE; 105 CYPRESS AVE A; 105 CYPRESS AVE B; 105 CYPRESS AVE C; 153 OLIVE AVE; 169 OLIVE AVE; 177 OLIVE AVE	1973		1	NC		Plantation	Single Dwelling
30	73003013	121 CYPRESS AVE	111 CYPRESS AVE; 111 CYPRESS AVE C; 115 CYPRESS AVE A; 115 CYPRESS AVE B; 115 CYPRESS AVE C; 115 CYPRESS AVE D; 115 CYPRESS AVE E; 115 CYPRESS AVE, 121 CYPRESS AVE A; 121 CYPRESS AVE B	1922		1	NC		Other	Single Dwelling
30	73003017	165 OLIVE AVE		1949		1	EC	C	Plantation	Single Dwelling
30	73003024	37 LEI AWAPUHI PL		1955		1	EC	C	Plantation	Single Dwelling
30	73003025	29 LEI AWAPUHI PL		1956		1	EC	C	Plantation	Single Dwelling
30	73003026	25 LEI AWAPUHI PL		1956		1	EC	C	Plantation	Single Dwelling
30	73003027	21 LEI AWAPUHI PL		1956		1	EC	C	Plantation	Single Dwelling
30	73003028	20 LEI AWAPUHI PL		1991		1	NP		Other	Single Dwelling
30	73003029	24 LEI AWAPUHI PL		1956		1	EC	C	Plantation	Single Dwelling
30	73003030	28 LEI AWAPUHI PL		1959		1	EC	C	Plantation	Single Dwelling
30	73003031	36 LEI AWAPUHI PL		1959		1	EC	C	Plantation	Single Dwelling
30	73003032	44 LEI AWAPUHI PL		1959		1	EC	C	Plantation	Single Dwelling
30	73003033	60 LEI AWAPUHI PL		1959		1	NC		Plantation	Single Dwelling
30	73003034	70 LEI AWAPUHI PL		1960		1	EC	C	Contemporary	Single Dwelling
30	73003035	74 LEI AWAPUHI PL		1960		1	EC	C	Contemporary	Single Dwelling
30	73003036	78 LEI AWAPUHI PL		1961		1	NC		Other	Single Dwelling
30	73003045	49 LEI AWAPUHI PL		1960		1	EC	C	Contemporary	Single Dwelling
31	73003037	80 LEI AWAPUHI PL		1960		1	NC		Mid-century Modern	Single Dwelling
31	73003038	75 LEI AWAPUHI PL		1958		1	EC	C	Mid-century Modern	Single Dwelling
31	73003039	169 LEI ALOALO PL	69 LEI AWAPUHI PL	1959		1	NC		Mid-century Modern	Single Dwelling
31	73003040	163 LEI ALOALO PL	163 LEI ALOALO PL A	1989		1	NP		Mid-century Modern	Single Dwelling
31	73003041	161 LEI ALOALO PL		1960		1	NC		Mid-century Modern	Single Dwelling
31	73003042	159 LEI ALOALO PL		1959		1	NC		Plantation	Single Dwelling
31	73003043	162 LEI ALOALO PL		1970		1	EC	C	Contemporary	Single Dwelling
31	73003044	57 LEI AWAPUHI PL		1971		1	EC	C	Mid-century Modern	Single Dwelling
32	73003018	5 LEI AWAPUHI PL		1956		1	NC		Mid-century Modern	Single Dwelling
32	73003019	177 CALIFORNIA AVE		1952		1	EC	C	Plantation	Single Dwelling
32	73003020	173 CALIFORNIA AVE		1952		1	EC	C	Plantation	Single Dwelling
32	73003021	169 CALIFORNIA AVE		1964		1	EC	C	Plantation	Single Dwelling
32	73003022	167 CALIFORNIA AVE		1950	ca.	1	NC		Plantation	Single Dwelling
32	73003023	165 CALIFORNIA AVE	4 LEI AWAPUHI PL	1984		1	NP		Other	Single Dwelling
32	73007004	73007004		1960	ca.	1	NC		Mid-century Modern	RECR/Culture: General
32	73007005	155 CALIFORNIA AVE		2013	ca.	1	NP		Mid-century Modern	Professional
32	73007006	73007006		1960	ca.	1	NC		Mid-century Modern	Single Dwelling
32	73007009	141 CALIFORNIA AVE		1980	ca.	1	NP		Utilitarian	Professional
32	73014002	178 CALIFORNIA AVE		1948		2	NC		Mid-century Modern	Single Dwelling
32	73014013	90 KALIPONI ST		1954		1	NC		Other	Single Dwelling
32	73014014	82 KALIPONI ST		1954		1	EC	C	Plantation	Single Dwelling

MAP PG	TMK	ADDRESS	OTHER ADDRESSES ASSOC. WITH TMK	YEAR BUILT	CIRCA	NUMBER OF STORIES	ELIGIBILITY	CRITERIA OF SIGNIFICANCE	STYLE	FUNCTION
32	73014015	74 KALIPONI ST		1954		1	NC		Other	Single Dwelling
32	73014016	66 KALIPONI ST		1955		1	NC		Plantation	Single Dwelling
32	73014017	58 KALIPONI ST		1954		1	NC		Plantation	Single Dwelling
32	73014018	50 KALIPONI ST		1954		1	NC		Other	Single Dwelling
32	73014019	42 KALIPONI ST		1954		1	EC	C	Mid-century Modern	Single Dwelling
32	73014020	34 KALIPONI ST		1954		1	NC		Mid-century Modern	Single Dwelling
32	73014021	26 KALIPONI ST		1954		1	EC	C	Mid-century Modern	Single Dwelling
32	73014022	18 KALIPONI ST		1955		1	NC		Mid-century Modern	Single Dwelling
32	73014023	10 KALIPONI ST		1955		1	NC		Mid-century Modern	Single Dwelling
32	73014024	2 KALIPONI ST	2 KALIPONI ST A	1960	ca.	1	NC		Other	Single Dwelling
32	73014025	168 CALIFORNIA AVE		1954		1	NC		Mid-century Modern	Single Dwelling
32	73014026	9 KALIPONI ST		1954		1	NC		Mid-century Modern	Single Dwelling
32	73014027	17 KALIPONI ST		1954		1	EC	C	Mid-century Modern	Single Dwelling
32	73014028	25 KALIPONI ST		1954		1	NC		Mid-century Modern	Single Dwelling
32	73014029	33 KALIPONI ST		1980		1	NP		Mid-century Modern	Single Dwelling
32	73014030	41 KALIPONI ST		1954		1	NC		Mid-century Modern	Single Dwelling
32	73014031	49 KALIPONI ST		1954		1	NC		Mid-century Modern	Single Dwelling
32	73014032	53 KALIPONI ST		1954		1	NC		Mid-century Modern	Single Dwelling
32	73014033	65 KALIPONI ST		1955		1	NC		Plantation	Single Dwelling
32	73014034	73 KALIPONI ST		1954		1	NC		Plantation	Single Dwelling
32	73014035	81 KALIPONI ST		1956		1	NC		Plantation	Single Dwelling
32	73014036	89 KALIPONI ST		1954		1	EC	C	Plantation	Single Dwelling
32	73014038	164 CALIFORNIA AVE		1965		1	NC		Mid-century Modern	Single Dwelling
32	73014041	154 CALIFORNIA AVE		1959		1	NC		Mid-century Modern	Single Dwelling
32	73014042	152 CALIFORNIA AVE		1959		1	EC	C	Contemporary	Single Dwelling
32	73014043	12 MAHELE ST		1959		1	NC		Mid-century Modern	Single Dwelling
32	73014044	30 MAHELE LP		1991		1	NP		Mid-century Modern	Single Dwelling
32	73014048	50 MAHELE LP		1960		1	EC	C	Contemporary	Single Dwelling
32	73014049	54 MAHELE LP		1959		1	NC		Mid-century Modern	Single Dwelling
32	73014050	60 MAHELE LP		1959		1	EC	C	Plantation	Single Dwelling
32	73014051	66 MAHELE LP		1960		1	EC	C	Contemporary	Single Dwelling
32	73014052	70 MAHELE LP		1960		1	EC	C	Contemporary	Single Dwelling
32	73014053	91 KILANI AVE		1958		1	NC		Mid-century Modern	Single Dwelling
32	73014054	87 KILANI AVE		1959		1	NC		Mid-century Modern	Single Dwelling
32	73014055	85 KILANI AVE		1959		1	NC		Contemporary	Single Dwelling
32	73014056	83 KILANI AVE	83 KILANI AVE A	1959	ca.	2	NC		Contemporary	Single Dwelling
32	73014057	81 KILANI AVE		1959		1	EC	C	Contemporary	Single Dwelling
32	73014058	92 MAHELE LP		1959		1	NC		Mid-century Modern	Single Dwelling
32	73014059	86 MAHELE LP		1959		1	NC		Mid-century Modern	Single Dwelling
32	73014060	80 MAHELE LP		1959		1	EC	C	Contemporary	Single Dwelling
32	73014061	72 MAHELE LP		1960		1	EC	C	Contemporary	Single Dwelling
32	73014062	79 MAHELE LP		1959		1	EC	C	Contemporary	Single Dwelling
32	73014063	85 MAHELE LP		1961		1	NC		Contemporary	Single Dwelling
32	73014064	91 MAHELE LP		1959		1	NC		Contemporary	Single Dwelling
32	73014065	23 MAHELE LP		1959		1	EC	C	Contemporary	Single Dwelling
32	73014066	29 MAHELE LP		1959		1	NC		Mid-century Modern	Single Dwelling
32	73014067	55 MAHELE LP		1959		1	EC	C	Contemporary	Single Dwelling
32	73015001	203 KILANI PL	76 KILANI AVE	1955	ca.	1	EC	C	Contemporary	Single Dwelling
32	73015002	207 KILANI PL		1959		1	NC		Mid-century Modern	Single Dwelling
32	73015003	208 KILANI PL		1960		1	EC	C	Contemporary	Single Dwelling
32	73015004	206 KILANI PL		1959		1	NC		Contemporary	Single Dwelling
32	73015005	204 KILANI PL		1959		1	EC	C	Contemporary	Single Dwelling
32	73015006	202 KILANI PL		1959		1	EC	C	Contemporary	Single Dwelling

MAP PG	TMK	ADDRESS	OTHER ADDRESSES ASSOC. WITH TMK	YEAR BUILT	CIRCA	NUMBER OF STORIES	ELIGIBILITY	CRITERIA OF SIGNIFICANCE	STYLE	FUNCTION
32	73015008	81 KALUHEA ST		1959		1	EC	C	Regional Modern	Single Dwelling
32	73015009	83 KALUHEA ST		1959		1	NC		Mid-century Modern	Single Dwelling
32	73015010	85 KALUHEA ST		1959		1	NC		Contemporary	Single Dwelling
32	73015011	89 KALUHEA ST		1959		1	EC	C	Mid-century Modern	Single Dwelling
32	73015012	93 KALUHEA ST		1959		1	NC		Mid-century Modern	Single Dwelling
32	73015013	211 LANIALII ST		1996		2	NP		Other	Single Dwelling
32	73015014	209 LANIALII ST		1958		1	NC		Plantation	Single Dwelling
32	73015015	207 LANIALII ST		1959		1	NC		Mid-century Modern	Single Dwelling
32	73015016	203 LANIALII ST		1959		1	EC	C	Contemporary	Single Dwelling
32	73015017	86 KILANI AVE	201 LANIALII ST	1960		1	NC		Mid-century Modern	Single Dwelling
32	73015018	92 KILANI AVE		1958		1	NC		Mid-century Modern	Single Dwelling
32	73015019	204 LANIALII ST		1959		1	NC		Mid-century Modern	Single Dwelling
32	73015020	208 LANIALII ST		1959		1	NC		Mid-century Modern	Single Dwelling
32	73015021	210 LANIALII ST		1959		1	NC		Mid-century Modern	Single Dwelling
32	73015022	214 LANIALII ST		1959		1	NC		Contemporary	Single Dwelling
32	73015036	213 KALIPONI ST		1958		1	NC		Mid-century Modern	Single Dwelling
32	73015037	211 KALIPONI ST		1959		1	EC	C	Mid-century Modern	Single Dwelling
32	73015038	207 KALIPONI ST		1959		1	EC	C	Contemporary	Single Dwelling
32	73015039	203 KALIPONI ST		1959		1	EC	C	Mid-century Modern	Single Dwelling
32	73015040	201 KALIPONI ST		1958		1	EC	C	Mid-century Modern	Single Dwelling
32	73015041	202 KALIPONI ST		1958		1	EC	C	Mid-century Modern	Single Dwelling
32	73015042	204 KALIPONI ST		1958		1	NC		Mid-century Modern	Single Dwelling
32	73015043	208 KALIPONI ST		1959		1	EC	C	Contemporary	Single Dwelling
32	73015044	210 KALIPONI ST		1958		1	NC		Plantation	Single Dwelling
32	73015045	212 KALIPONI ST		1953		1	NC		Mid-century Modern	Single Dwelling
32	73015046	216 KALIPONI ST		1959		1	NC		Mid-century Modern	Single Dwelling
32	73015082	84 KALUHEA ST		1959		1	NC		Contemporary	Single Dwelling
32	73015083	82 KALUHEA ST		1959		1	NC		Contemporary	Single Dwelling
32	73016001	74 KILANI AVE	74 KILANI AVE A	1959		1	EC	C	Mid-century Modern	Single Dwelling
32	73016002	72 KILANI AVE		1959		1	NC		Mid-century Modern	Single Dwelling
32	73016003	68 KILANI AVE		1959		1	NC		Mid-century Modern	Single Dwelling
32	73016004	66 KILANI AVE		1959		1	EC	C	Mid-century Modern	Single Dwelling
32	73016005	62 KILANI AVE		1959		1	EC	C	Plantation	Single Dwelling
32	73016006	69 KALUHEA ST		1959		1	NC		Mid-century Modern	Single Dwelling
32	73016007	71 KALUHEA ST		1959		1	EC	C	Mid-century Modern	Single Dwelling
32	73016008	73 KALUHEA ST		1959		1	EC	C	Contemporary	Single Dwelling
32	73016009	75 KALUHEA ST		1959		1	NC		Mid-century Modern	Single Dwelling
32	73016010	77 KALUHEA ST		1959		1	EC	C	Plantation	Single Dwelling
32	73016011	78 KALUHEA ST		1998		2	NP		Other	Single Dwelling
32	73016012	76 KALUHEA ST		1962		1	EC	C	Contemporary	Single Dwelling
32	73016013	74 KALUHEA ST		1959		1	NC		Mid-century Modern	Single Dwelling
32	73016014	72 KALUHEA ST		1960		1	EC	C	Contemporary	Single Dwelling
32	73016015	70 KALUHEA ST		1959		1	NC		Contemporary	Single Dwelling
32	73016016	68 KALUHEA ST		1959		1	NC		Contemporary	Single Dwelling
32	73016017	66 KALUHEA ST		1959		1	NC		Contemporary	Single Dwelling
32	73016018	64 KALUHEA ST		1959		1	EC	C	Contemporary	Single Dwelling
32	73016019	62 KALUHEA ST		1960		1	NC		Mid-century Modern	Single Dwelling
32	73016020	58 KILANI AVE		1960		1	EC	C	Mid-century Modern	Single Dwelling
32	73016021	297 KALIPONI ST		1959		1	NC		Contemporary	Single Dwelling



MAP PG	TMK	ADDRESS	OTHER ADDRESSES ASSOC. WITH TMK	YEAR BUILT	CIRCA	NUMBER OF STORIES	ELIGIBILITY	CRITERIA OF SIGNIFICANCE	STYLE	FUNCTION
32	73016022	295 KALIPONI ST		1959		1	NC		Mid-century Modern	Single Dwelling
32	73016023	291 KALIPONI ST		1959		1	EC	C	Contemporary	Single Dwelling
32	73016024	285 KALIPONI ST		1959		1	EC	C	Contemporary	Single Dwelling
32	73016025	281 KALIPONI ST		1950		1	EC	C	Mid-century Modern	Single Dwelling
32	73016026	279 KALIPONI ST		1959		1	EC	C	Contemporary	Single Dwelling
32	73016027	277 KALIPONI ST		1959		1	NC		Mid-century Modern	Single Dwelling
32	73016039	282 KALIPONI ST		1961		1	EC	C	Mid-century Modern	Single Dwelling
32	73016040	284 KALIPONI ST		1965		1	EC	C	Contemporary	Single Dwelling
32	73016041	290 KALIPONI PL		1960		1	EC	C	Contemporary	Single Dwelling
32	73016042	292 KALIPONI PL		1960		1	EC	C	Contemporary	Single Dwelling
32	73016043	294 KALIPONI PL		1962		1	EC	C	Mid-century Modern	Single Dwelling
32	73016048	293 KALIPONI PL		1960		1	EC	C	Contemporary	Single Dwelling
32	73016049	292 KALIPONI ST	292 KALIPONI ST A	1959		1	EC	C	Contemporary	Single Dwelling
32	73016051	48 KILANI AVE	296 KALIPONI ST	1960		1	NC		Other	Single Dwelling
32	73016052	44 KILANI AVE		1960		1	EC	C	Regional Modern	Single Dwelling
32	73019006	22 KAALALO PL		1979		1	NP		Mid-century Modern	Single Dwelling
32	73019007	18 KAALALO PL		1979		1	NP		Mid-century Modern	Single Dwelling
32	73019008	14 KAALALO PL		1980		1	NP		Mid-century Modern	Single Dwelling
32	73019009	4 KAALALO PL		1979		1	NP		Mid-century Modern	Single Dwelling
32	73019010	124 CALIFORNIA AVE		1980		1	NP		Mid-century Modern	Single Dwelling
32	73019013	150 KILANI AVE	130 CALIFORNIA AVE	1950	ca.	2	EC		Mid-century Modern	RECR/Culture: General
33	73005047	352 PAKAUWILI DR		1956		1	NC		Plantation	Single Dwelling
33	73005048	362 PAKAUWILI DR		1956		1	NC		Plantation	Single Dwelling
33	73005049	372 PAKAUWILI DR		1956		2	NC		Neo-Plantation	Single Dwelling
33	73005050	290 HOLOKU PL		1956		1	NC		Plantation	Single Dwelling
33	73005051	312 HOLOKU PL		1956		1	NC		Plantation	Single Dwelling
33	73005052	322 HOLOKU PL		1956		1	UN		Unknown	Single Dwelling
33	73005054	331 HOLOKU PL		1956		1	EC	C	Plantation	Single Dwelling
33	73005055	325 HOLOKU PL		1956		1	NC		Plantation	Single Dwelling
33	73005056	317 HOLOKU PL		1956		1	EC	C	Plantation	Single Dwelling
33	73005057	305 HOLOKU PL		1956		1	EC	C	Plantation	Single Dwelling
33	73005058	285 HOLOKU PL		1956		1	EC	C	Plantation	Single Dwelling
33	73005059	275 HOLOKU PL		1956		1	NC		Mid-century Modern	Single Dwelling
33	73006003	372 MALA ST		1946		1	NC		Plantation	Single Dwelling
33	73006009	275 ILIMA ST WAHI		1942		1	NC		Plantation	Single Dwelling
33	73006010	287 ILIMA ST WAHI		1917		1	NC		Other	Single Dwelling
33	73006011	305 ILIMA ST WAHI A	305 ILIMA ST WAHI	1960		1	EC	C	Plantation	Single Dwelling
33	73006012	307 ILIMA ST WAHI		1962		1	NC		Mid-century Modern	Single Dwelling
33	73006013	321 ILIMA ST WAHI		1959		1	NC		Plantation	Single Dwelling
33	73006014	329 ILIMA ST WAHI		1951		1	EC	C	Plantation	Single Dwelling
33	73006015	339 ILIMA ST WAHI	347 ILIMA ST WAHI	1945		1	NC		Plantation	Single Dwelling
33	73006016	347 ILIMA ST WAHI		2000	ca.	1	NP		Other	Single Dwelling
33	73006017	361 ILIMA ST WAHI	369 ILIMA ST WAHI	1940		1	NC		Neo-Plantation	Single Dwelling
33	73006018	369 ILIMA ST WAHI		1972		1	NC		Plantation	Single Dwelling
33	73006019	381 ILIMA ST WAHI		1965		1	NC		Plantation	Single Dwelling
33	73006021	397 ILIMA ST WAHI		1948		1	EC	C	Plantation	Single Dwelling
33	73006024	410 ILIMA ST WAHI	388 ILIMA ST WAHI	1996		2	NP		Other	Single Dwelling
33	73006025	390 ILIMA ST WAHI		2000	ca.	1	NP		Neo-Plantation	Single Dwelling
33	73006026	388 ILIMA ST WAHI		1939		1	EC	C	Plantation	Single Dwelling
33	73006027	380 ILIMA ST WAHI		1948		1	EC	C	Plantation	Single Dwelling
33	73006028	370 ILIMA ST WAHI		1986		1	NP		Other	Single Dwelling
33	73006029	73006029		1959		1	NC		Plantation	Single Dwelling
33	73006031	340 ILIMA ST WAHI	340 ILIMA ST WAHI A	1951		1	EC	C	Plantation	Single Dwelling
33	73006033	320 ILIMA ST WAHI	320 ILIMA ST WAHI A	1947		1	EC	C	Plantation	Single Dwelling
33	73006034	302 ILIMA ST WAHI	310 ILIMA ST WAHI A; 310 ILIMA ST WAHI	1943		1	NC		Plantation	Single Dwelling
33	73006036	286 ILIMA ST WAHI		1946		1	EC	C	Plantation	Single Dwelling
33	73006037	276 ILIMA ST WAHI		1948		1	NC		Plantation	Single Dwelling
33	73006051	275 MALA ST		1950		1	EC	C	Plantation	Single Dwelling
33	73006052	283 MALA ST		1990	ca.	2	NP		Other	Single Dwelling
33	73006053	295 MALA ST		1939		1	NC		Other	Single Dwelling
33	73006054	309 MALA ST		1962		1	EC	C	Plantation	Single Dwelling
33	73006055	325 MALA ST	325 MALA ST A	1928		2	NC		Other	Single Dwelling
33	73006056	335 MALA ST		1950		1	NC		Plantation	Single Dwelling

MAP PG	TMK	ADDRESS	OTHER ADDRESSES ASSOC. WITH TMK	YEAR BUILT	CIRCA	NUMBER OF STORIES	ELIGIBILITY	CRITERIA OF SIGNIFICANCE	STYLE	FUNCTION
33	73006057	349 MALA ST		1956		1	NC		Plantation	Single Dwelling
33	73006058	359 MALA ST		1948		1	NC		Plantation	Single Dwelling
33	73006059	371 MALA ST		2000	ca.	1	NP		Neo-Plantation	Single Dwelling
33	73006060	377 MALA ST		1950		1	EC	C	Plantation	Single Dwelling
33	73006061	354 MALA ST	350 MALA ST	1942		1	NC		Plantation	Single Dwelling
33	73006063	334 MALA ST	324 MALA ST	1950	ca.	1	EC	C	Plantation	Single Dwelling
33	73006064	324 MALA ST		1950		1	EC	C	Plantation	Single Dwelling
33	73006065	314 MALA ST		1938		1	NC		Plantation	Single Dwelling
33	73006066	298 MALA ST		1945		1	NC		Other	Single Dwelling
33	73006067	288 MALA ST		1922		1	EC	A; C	Craftsman Plantation	Single Dwelling
33	73006068	276 MALA ST		1973		1	NC		Neo-Plantation	Single Dwelling
378 MALA ST A; 378 MALA ST B; 378 MALA ST C; 378 MALA ST D; 378 MALA ST E; 378 MALA ST F; 378 MALA ST G; 378 MALA ST H; 378 MALA ST I; 378 MALA ST J; 378 MALA ST K; 378 MALA ST L										
33	73006077	378 MALA ST		1942		1	ES	A	Utilitarian	Single Dwelling
33	73015023	218 LANIALII ST		1959		1	EC	C	Contemporary	Single Dwelling
33	73015024	220 LANIALII ST		2007		1	NP		Contemporary	Single Dwelling
33	73015025	222 LANIALII ST		1959		1	NC		Contemporary	Single Dwelling
33	73015026	224 LANIALII ST		1959		2	NC		Other	Single Dwelling
33	73015027	226 LANIALII ST		1960		1	NC		Contemporary	Single Dwelling
33	73015028	228 LANIALII ST		1960		2	NC		Contemporary	Single Dwelling
33	73015029	241 KALIPONI ST		1960		1	NC		Contemporary	Single Dwelling
33	73015030	233 KALIPONI ST		1960		1	EC	C	Contemporary	Single Dwelling
33	73015031	229 KALIPONI ST		1959		1	NC		Contemporary	Single Dwelling
33	73015032	227 KALIPONI ST		1959		1	NC		Contemporary	Single Dwelling
33	73015033	223 KALIPONI ST		1959		1	EC	C	Contemporary	Single Dwelling
33	73015034	219 KALIPONI ST		1959		1	EC	C	Contemporary	Single Dwelling
33	73015035	217 KALIPONI ST		1959		1	NC		Contemporary	Single Dwelling
33	73015047	218 KALIPONI ST		1954		1	EC	C	Contemporary	Single Dwelling
33	73015048	222 KALIPONI ST		1959		1	NC		Contemporary	Single Dwelling
33	73015049	224 KALIPONI ST		1959		1	NC		Contemporary	Single Dwelling
33	73015050	228 KALIPONI ST		1959		1	NC		Contemporary	Single Dwelling
33	73015051	230 KALIPONI ST		1958		1	EC	C	Contemporary	Single Dwelling
33	73015052	232 KALIPONI ST		1960		1	NC		Other	Single Dwelling
33	73015053	246 PANEPOO PL		1983		2	NP		Neo-Plantation	Single Dwelling
33	73015054	248 PANEPOO PL		1960		1	NC		Neo-Plantation	Single Dwelling
33	73015055	247 PANEPOO PL		1962		1	NC		Mid-century Modern	Single Dwelling
33	73015057	245 PANEPOO PL		1962		1	EC	C	Contemporary	Single Dwelling
33	73015058	241 PANEPOO PL		1959		1	EC	C	Contemporary	Single Dwelling
33	73015060	242 KALIPONI ST		1975		2	NC		Contemporary	Single Dwelling
33	73015061	244 KALIPONI ST		1975		2	NC		Contemporary	Single Dwelling
33	73015062	246 KALIPONI ST	246 KALIPONI ST A	1960		1	EC	C	Contemporary	Single Dwelling
33	73015063	248 KALIPONI ST		1965		2	NC		Contemporary	Single Dwelling
33	73015064	250 KALIPONI ST		1964		1	NC		Mid-century Modern	Single Dwelling
33	73015065	252 KALIPONI ST		1960		1	NC		Contemporary	Single Dwelling
33	73015066	254 KALIPONI ST		1960		1	NC		Mid-century Modern	Single Dwelling
33	73015073	257 KALIPONI ST		1960		1	NC		Contemporary	Single Dwelling
33	73015074	253 KALIPONI ST		1960		1	NC		Contemporary	Single Dwelling
33	73015075	227 LANIALII ST		1963		1	NC		Contemporary	Single Dwelling
33	73015076	225 LANIALII ST		1960		1	ES	C	Contemporary	Single Dwelling
33	73015077	223 LANIALII ST		1959		1	NC		Contemporary	Single Dwelling
33	73015078	221 LANIALII ST		1960		1	EC	C	Contemporary	Single Dwelling
33	73015079	92 KALUHEA ST		1959		1	EC	C	Contemporary	Single Dwelling
33	73015080	88 KALUHEA ST		1959		1	EC	C	Contemporary	Single Dwelling
33	73015081	86 KALUHEA ST		1959		1	NC		Contemporary	Single Dwelling
34	73015067	258 KALIPONI ST		1969		1	EC	C	Contemporary	Single Dwelling
34	73015068	260 KALIPONI ST		1963		1	NC		Contemporary	Single Dwelling
34	73015069	262 KALIPONI ST		1960		1	NC		Contemporary	Single Dwelling
34	73015070	263 KALIPONI ST		1959		1	EC	C	Contemporary	Single Dwelling
34	73015071	261 KALIPONI ST		1959		1	EC	C	Contemporary	Single Dwelling
34	73015072	259 KALIPONI ST		1959		1	NC		Contemporary	Single Dwelling
34	73016028	275 KALIPONI ST		1959		1	NC		Contemporary	Single Dwelling
34	73016029	271 KALIPONI ST		1959		2	NC		Contemporary	Single Dwelling
34	73016030	269 KALIPONI ST		1959		1	EC	C	Contemporary	Single Dwelling
34	73016031	267 KALIPONI ST		1931		1	NC		Contemporary	Single Dwelling
34	73016032	264 KALIPONI ST		1965		1	EC	C	Contemporary	Single Dwelling
34	73016033	268 KALIPONI ST		1959		1	EC	C	Contemporary	Single Dwelling
34	73016034	270 KALIPONI ST		1960		1	NC		Contemporary	Single Dwelling

MAP PG	TMK	ADDRESS	OTHER ADDRESSES ASSOC. WITH TMK	YEAR BUILT	CIRCA	NUMBER OF STORIES	ELIGIBILITY	CRITERIA OF SIGNIFICANCE	STYLE	FUNCTION
34	73016035	272 KALIPONI ST		1961		2	NC		Contemporary	Single Dwelling
34	73016036	276 KALIPONI ST		1960		1	EC	C	Contemporary	Single Dwelling
34	73016037	278 KALIPONI ST		1995		1	NP		Other	Single Dwelling
34	73016038	280 KALIPONI ST		1960		1	EC	C	Mid-century Modern	Single Dwelling
35	73016045	302 KALIPONI PL		1961		1	NC		Mid-century Modern	Single Dwelling
35	73016046	298 KALIPONI PL		1960		1	EC	C	Mid-century Modern	Single Dwelling
35	73016047	297 KALIPONI PL		1960		1	EC	C	Mid-century Modern	Single Dwelling
35	73016053	42 KILANI AVE		1959		1	EC	C	Contemporary	Single Dwelling
35	73016054	40 KILANI AVE		1962		1	NC		Contemporary	Single Dwelling
35	73017001	101 CALIFORNIA AVE		1960		1	NC		Mid-century Modern	Single Dwelling
35	73017002	95 CALIFORNIA AVE		1960		1	NC		Mid-century Modern	Single Dwelling
35	73017003	93 CALIFORNIA AVE		1960		1	EC	C	Contemporary	Single Dwelling
35	73017004	91 CALIFORNIA AVE		1960		1	EC	A; C	Mid-century Modern	Single Dwelling
35	73017005	89 CALIFORNIA AVE		1960		1	EC	C	Mid-century Modern	Single Dwelling
35	73017006	85 CALIFORNIA AVE		1960		1	EC	C	Contemporary	Single Dwelling
35	73017007	83 CALIFORNIA AVE		1960		1	EC	C	Contemporary	Single Dwelling
35	73017008	81 CALIFORNIA AVE		1960		1	EC	C	Mid-century Modern	Single Dwelling
35	73017009	79 CALIFORNIA AVE		1960		1	EC	C	Contemporary	Single Dwelling
35	73017010	77 CALIFORNIA AVE		1960		1	NC		Other	Single Dwelling
35	73017011	75 CALIFORNIA AVE		1960		1	EC	C	Mid-century Modern	Single Dwelling
35	73017012	68 MIKIMIKI PL		1960		1	NC		Mid-century Modern	Single Dwelling
35	73017013	64 MIKIMIKI PL		1961		1	EC	C	Contemporary	Single Dwelling
35	73017014	62 MIKIMIKI PL		1962		1	NC		Mid-century Modern	Single Dwelling
35	73017015	61 MIKIMIKI PL	61 MIKIMIKI PL B	1983		1	NC		Mid-century Modern	Single Dwelling
35	73017016	63 MIKIMIKI PL	63 MIKIMIKI PL A	1988		1	NC		Mid-century Modern	Single Dwelling
35	73017018	65 MIKIMIKI PL		1960		1	NC		Mid-century Modern	Single Dwelling
35	73017019	67 MIKIMIKI PL		1961		1	EC	C	Mid-century Modern	Single Dwelling
35	73017020	69 CALIFORNIA AVE		1961		1	NC		Mid-century Modern	Single Dwelling
35	73017021	67 CALIFORNIA AVE		1961		1	NC		Mid-century Modern	Single Dwelling
35	73017022	63 CALIFORNIA AVE		1961		1	EC	C	Mid-century Modern	Single Dwelling
35	73017023	59 CALIFORNIA AVE		1961		1	EC	C	Mid-century Modern	Single Dwelling
35	73017024	53 CALIFORNIA AVE		1961		1	NC		Mid-century Modern	Single Dwelling
35	73017025	51 CALIFORNIA AVE		1961		1	EC	C	Mid-century Modern	Single Dwelling
35	73017026	47 CALIFORNIA AVE		1961		1	NC		Mid-century Modern	Single Dwelling
35	73017027	45 CALIFORNIA AVE		1961		1	EC	C	Contemporary	Single Dwelling
35	73017028	48 CALIFORNIA AVE	2 KILANI AVE	1961		1	EC	C	Mid-century Modern	Single Dwelling
35	73017029	4 KILANI AVE		1961		1	EC	C	Mid-century Modern	Single Dwelling
35	73017030	6 KILANI AVE	6 KILANI AVE A	1985		1	NC		Contemporary	Single Dwelling
35	73017031	8 KILANI AVE		1960		1	NC		Contemporary	Single Dwelling
35	73017032	12 KILANI AVE		1960		1	NC		Mid-century Modern	Single Dwelling
35	73017033	16 KILANI AVE		1960		1	NC		Contemporary	Single Dwelling
35	73017034	18 KILANI AVE		1960		1	EC	C	Contemporary	Single Dwelling
35	73017035	20 KILANI AVE		1960		1	NC		Mid-century Modern	Single Dwelling
35	73017036	24 KILANI AVE		1960		1	NC		Mid-century Modern	Single Dwelling
35	73017037	26 KILANI AVE		1960		1	NC		Mid-century Modern	Single Dwelling
35	73017038	28 KILANI AVE		1960		1	EC	C	Mid-century Modern	Single Dwelling
35	73017039	104 IMAKA PL		1960		1	NC		Contemporary	Single Dwelling

MAP PG	TMK	ADDRESS	OTHER ADDRESSES ASSOC. WITH TMK	YEAR BUILT	CIRCA	NUMBER OF STORIES	ELIGIBILITY	CRITERIA OF SIGNIFICANCE	STYLE	FUNCTION
35	73017040	106 IMAKA PL		1983		2	NC		Mid-century Modern	Single Dwelling
35	73017041	107 IMAKA PL		1962		1	NC		Contemporary	Single Dwelling
35	73017042	105 IMAKA PL		1960		1	NC		Contemporary	Single Dwelling
35	73017043	36 KILANI AVE		1961		1	EC	C	Mid-century Modern	Single Dwelling
35	73017044	35 KILANI AVE	21 ANONI ST	1960		1	EC	C	Contemporary	Single Dwelling
35	73017045	31 KILANI AVE		1960		1	NC		Contemporary	Single Dwelling
35	73017046	29 KILANI AVE		1960		1	NC		Contemporary	Single Dwelling
35	73017047	27 KILANI AVE		1960		1	EC	C	Contemporary	Single Dwelling
35	73017048	25 KILANI AVE		1960		1	EC	C	Mid-century Modern	Single Dwelling
35	73017049	23 KILANI AVE		1960		1	EC	C	Mid-century Modern	Single Dwelling
35	73017050	19 KILANI AVE		1960		1	NC		Other	Single Dwelling
35	73017051	17 KILANI AVE		1960		1	EC	C	Mid-century Modern	Single Dwelling
35	73017052	15 KILANI AVE		1961		1	NC		Contemporary	Single Dwelling
35	73017053	9 KILANI AVE		1960		1	NC		Mid-century Modern	Single Dwelling
35	73017054	5 KILANI AVE		1960		1	EC	C	Contemporary	Single Dwelling
35	73017055	1 KILANI AVE		1960		1	NC		Plantation	Single Dwelling
35	73017056	60 CALIFORNIA AVE		1960		1	NC		Contemporary	Single Dwelling
35	73017057	62 CALIFORNIA AVE		1960		1	EC	C	Mid-century Modern	Single Dwelling
35	73017058	64 CALIFORNIA AVE		1960		1	EC	C	Contemporary	Single Dwelling
35	73017059	66 CALIFORNIA AVE		1960		1	EC	C	Mid-century Modern	Single Dwelling
35	73017060	68 CALIFORNIA AVE		1960		1	NC		Mid-century Modern	Single Dwelling
35	73017061	70 CALIFORNIA AVE		1960		1	EC	C	Mid-century Modern	Single Dwelling
35	73017062	78 CALIFORNIA AVE		1960		1	EC	C	Mid-century Modern	Single Dwelling
35	73017063	1 AUHILI PL		1960		1	EC	C	Contemporary	Single Dwelling
35	73017064	5 AUHILI PL		1960		1	EC	C	Mid-century Modern	Single Dwelling
35	73017065	7 AUHILI PL		1960		1	EC	C	Mid-century Modern	Single Dwelling
35	73017066	9 AUHILI PL		1960		1	NC		Mid-century Modern	Single Dwelling
35	73017067	13 AUHILI PL		1960		1	EC	C	Mid-century Modern	Single Dwelling
35	73017068	15 AUHILI PL		1960		1	EC	C	Mid-century Modern	Single Dwelling
35	73017069	17 AUHILI PL		1960		1	EC	C	Contemporary	Single Dwelling
35	73017070	16 AUHILI PL		1960		1	NC		Mid-century Modern	Single Dwelling
35	73017071	14 AUHILI PL		1960		1	NC		Mid-century Modern	Single Dwelling
35	73017072	12 AUHILI PL		1960		1	EC	C	Contemporary	Single Dwelling
35	73017073	10 AUHILI PL		1960		1	EC	C	Contemporary	Single Dwelling
35	73017074	8 AUHILI PL		1960		1	EC	C	Contemporary	Single Dwelling
35	73017075	6 AUHILI PL		1960		1	EC	C	Contemporary	Single Dwelling
35	73017076	4 AUHILI PL		1960		1	NC		Contemporary	Single Dwelling
35	73017077	88 CALIFORNIA AVE		1960		1	EC	C	Mid-century Modern	Single Dwelling
35	73017078	1 HALAKAHIKI PL		1960		1	NC		Contemporary	Single Dwelling
35	73017079	3 HALAKAHIKI PL		1960		1	EC	C	Mid-century Modern	Single Dwelling
35	73017080	5 HALAKAHIKI PL		1960		1	EC	C	Contemporary	Single Dwelling
35	73017081	7 HALAKAHIKI PL		1960		1	NC		Mid-century Modern	Single Dwelling
35	73017082	9 HALAKAHIKI PL		1960		1	NC		Contemporary	Single Dwelling
35	73017083	13 HALAKAHIKI PL		1960		1	EC	C	Contemporary	Single Dwelling
35	73017084	15 HALAKAHIKI PL		1960		1	EC	C	Mid-century Modern	Single Dwelling
35	73017085	17 HALAKAHIKI PL		1960		1	NC		Mid-century Modern	Single Dwelling
35	73017086	14 HALAKAHIKI PL		1960		1	NC		Contemporary	Single Dwelling
35	73017087	12 HALAKAHIKI PL		1960		1	NC		Mid-century Modern	Single Dwelling
35	73017088	10 HALAKAHIKI PL		1960		1	NC		Contemporary	Single Dwelling
35	73017089	8 HALAKAHIKI PL		1960		1	NC		Contemporary	Single Dwelling
35	73017090	6 HALAKAHIKI PL		1960		1	NC		Contemporary	Single Dwelling
35	73017091	4 HALAKAHIKI PL		1960		1	NC		Mid-century Modern	Single Dwelling

MAP PG	TMK	ADDRESS	OTHER ADDRESSES ASSOC. WITH TMK	YEAR BUILT	CIRCA	NUMBER OF STORIES	ELIGIBILITY	CRITERIA OF SIGNIFICANCE	STYLE	FUNCTION
35	73017092	94 CALIFORNIA AVE		1960		1	NC		Mid-century Modern	Single Dwelling
35	73017093	96 CALIFORNIA AVE		1960		1	NC		Contemporary	Single Dwelling
35	73017094	5 ANONI ST		1960		1	NC		Contemporary	Single Dwelling
35	73017095	7 ANONI ST		1960		1	NC		Mid-century Modern	Single Dwelling
35	73017096	9 ANONI ST		1960		1	EC	C	Contemporary	Single Dwelling
35	73017097	11 ANONI ST		1960		1	NC		Mid-century Modern	Single Dwelling
35	73017098	13 ANONI ST		1960		1	NC		Contemporary	Single Dwelling
35	73017099	17 ANONI ST		1960		1	NC		Mid-century Modern	Single Dwelling
35	73017102	61 MIKIMIKI PL A		1962		1	EC	C	Contemporary	Single Dwelling
35	73018001	43 CALIFORNIA AVE		1970	ca.	1	EC	A	Utilitarian	Public Works
35	73018002	39 CALIFORNIA AVE		1961		1	NC		Contemporary	Single Dwelling
35	73018003	37 CALIFORNIA AVE		1961		1	EC	C	Mid-century Modern	Single Dwelling
35	73018004	35 CALIFORNIA AVE		1961		1	NC		Mid-century Modern	Single Dwelling
35	73018005	33 CALIFORNIA AVE		1962		1	EC	C	Contemporary	Single Dwelling
35	73018006	31 CALIFORNIA AVE		1971		1	EC	C	Regional Modern	Single Dwelling
35	73018035	58 LAUONE LP		1961		1	EC	C	Mid-century Modern	Single Dwelling
35	73018036	60 LAUONE LP		1961		1	NC		Mid-century Modern	Single Dwelling
35	73018037	62 LAUONE LP		1961		1	EC	C	Mid-century Modern	Single Dwelling
35	73018038	64 LAUONE LP		1961		1	EC	C	Contemporary	Single Dwelling
35	73018039	46 CALIFORNIA AVE		1961		1	EC	C	Mid-century Modern	Single Dwelling
35	73018040	65 LAUONE LP		1961		1	NC		Mid-century Modern	Single Dwelling
35	73018041	36 CALIFORNIA AVE		1961		1	NC		Mid-century Modern	Single Dwelling
35	73018042	34 CALIFORNIA AVE		1961		1	EC	C	Contemporary	Single Dwelling
35	73018043	32 CALIFORNIA AVE		1963		1	NC		Mid-century Modern	Single Dwelling
35	73018059	61 LAUONE LP		1961		1	NC		Mid-century Modern	Single Dwelling
35	73019001	3 KAALALO PL		1979		1	NP	A	Mid-century Modern	Single Dwelling
35	73019003	15 KAALALO PL		1979		1	NP		Mid-century Modern	Single Dwelling
35	73019004	19 KAALALO PL		1979		1	NP		Mid-century Modern	Single Dwelling
35	73019005	23 KAALALO PL	23 KAALALO PL A	1993		1	NP		Mid-century Modern	Single Dwelling
35	73019014	108 CALIFORNIA AVE		1964		1	EC	C	Regional Modern	Religious Facility
36	73007002	111 CALIFORNIA AVE		1961		1	UN		Unknown	COMMERCIAL: General
37	73018007	27 CALIFORNIA AVE		1961		1	NC		Mid-century Modern	Single Dwelling
37	73018008	25 CALIFORNIA AVE		1962		1	NC		Mid-century Modern	Single Dwelling
37	73018009	17 MALULU PL		1962		1	EC	C	Mid-century Modern	Single Dwelling
37	73018010	13 MALULU PL	13 MALULU PL A	1991		2	NP		Contemporary	Single Dwelling
37	73018011	9 MALULU PL		1963		1	EC	A; C	Contemporary	Single Dwelling
37	73018012	5 MALULU PL		1962		1	EC	C	Contemporary	Single Dwelling
37	73018013	6 MALULU PL		1962		1	EC	C	Contemporary	Single Dwelling
37	73018014	8 MALULU PL		1962		1	NC		Contemporary	Single Dwelling
37	73018015	10 MALULU PL		1961		1	EC	C	Contemporary	Single Dwelling
37	73018016	14 MALULU PL		1962		1	EC	C	Contemporary	Single Dwelling
37	73018017	18 MALULU PL		1962		1	NC		Contemporary	Single Dwelling
37	73018018	22 LAUONE LP		1962		1	EC	C	Contemporary	Single Dwelling
37	73018019	24 LAUONE LP		1962		1	EC	C	Contemporary	Single Dwelling
37	73018020	26 LAUONE LP		1961		1	EC	C	Contemporary	Single Dwelling
37	73018021	30 LAUONE LP		1961		1	EC	C	Contemporary	Single Dwelling
37	73018022	32 LAUONE LP		1962		1	NC		Contemporary	Single Dwelling
37	73018023	34 LAUONE LP		1962		1	EC	C	Contemporary	Single Dwelling
37	73018024	36 LAUONE LP		1961		1	EC	C	Contemporary	Single Dwelling
37	73018025	38 LAUONE LP		1961		1	NC		Contemporary	Single Dwelling
37	73018026	40 LAUONE LP		1961		1	EC	C	Contemporary	Single Dwelling
37	73018027	42 LAUONE LP		1961		1	NC		Contemporary	Single Dwelling
37	73018028	44 LAUONE LP		1961		1	EC	C	Contemporary	Single Dwelling
37	73018029	46 LAUONE LP		1961		1	UN		Contemporary	Single Dwelling
37	73018030	48 LAUONE LP		1961		1	EC	C	Contemporary	Single Dwelling

MAP PG	TMK	ADDRESS	OTHER ADDRESSES ASSOC. WITH TMK	YEAR BUILT	CIRCA	NUMBER OF STORIES	ELIGIBILITY	CRITERIA OF SIGNIFICANCE	STYLE	FUNCTION
37	73018031	50 LAUONE LP		2013		2	NP		Other	Single Dwelling
37	73018032	52 LAUONE LP		1961		1	NC		Contemporary	Single Dwelling
37	73018033	54 LAUONE LP		1961		1	EC	C	Contemporary	Single Dwelling
37	73018034	56 LAUONE LP		1961		1	EC	C	Contemporary	Single Dwelling
37	73018044	26 CALIFORNIA AVE		1961		2	NC		Other	Single Dwelling
37	73018045	22 CALIFORNIA AVE		1961		1	EC	C	Contemporary	Single Dwelling
37	73018046	23 LAUONE LP		1962		2	NC		Other	Single Dwelling
37	73018047	27 LAUONE LP		1973		1	NC		Contemporary	Single Dwelling
37	73018048	31 LAUONE LP		1964		1	EC	C	Contemporary	Single Dwelling
37	73018049	33 LAUONE LP	65 LAUONE LP	1962		1	NC		Contemporary	Single Dwelling
37	73018050	37 LAUONE LP		1962		1	NC		Contemporary	Single Dwelling
37	73018051	45 LAUONE LP		1962		2	NC		Other	Single Dwelling
37	73018052	53 LAUONE LP		1962		1	EC	C	Contemporary	Single Dwelling
37	73018053	58 LAUONE PL		1963		1	EC	C	Contemporary	Single Dwelling
37	73018054	56 LAUONE PL		1962		1	EC	C	Contemporary	Single Dwelling
37	73018055	54 LAUONE PL		1962		1	EC	C	Contemporary	Single Dwelling
37	73018056	55 LAUONE PL		1961		1	EC	C	Contemporary	Single Dwelling
37	73018057	57 LAUONE PL		1961		1	EC	C	Contemporary	Single Dwelling
37	73018058	59 LAUONE LP		1961		1	EC	C	Contemporary	Single Dwelling



APPENDIX C

SHPD SURVEY TERMINOLOGY FOR ARCHITECTURAL  
RESOURCES







# State Historic Preservation Division Terminology for Architectural Resource Surveys

<i>Function</i>				<i>Forms</i>	
Agric. Processing	AGP	Monument/Marker	MON	1-Part Block	1B
Agric. Field	AGF	Mortuary	MT	2-Part Block	2B
Agric. Outbuilding	AGO	Multiple Dwelling	MD	2-Part Vertical Block	2V
Agric. Storage	AGS	Museum	MUM	3-Part Block	3B
AGRICULTURAL: General	AG	Music Facility	MUF	3-Part Vertical Block	3V
Air Facility	AF	Natural Feature	NF	A-Frame	AF
Air Related	AIR	Naval Facility	NF	Amphitheater	AT
Animal Facility	ANF	Organizational	OR	Animal Pen	AP
Arms Storage	ARM	Other	OT	Arcaded Block	AB
Auditorium	AUD	Outdoor Recreation	OUT	Barn	BA
Battle Site	BAT	Park/Plaza	PK	Bungalow	BU
Business	BU	Parking Lot	PKL	Quonset Hut	QU
Camp	CAMP	Pedestrian Related	PED	Cape Cod	CA
Capitol	CP	Plaza	PLZ	Central Blk w/Proj Bays	CBP
Cemetery	CEM	Post Office	PO	Central Block with Wings	CBW
Ceremonial Site	CER	Processing Site	PS	Central Passage	CP
Church School	CHS	Professional	PR	Commercial Court	CC
Church-Related Residence	CHR	Public Works	PW	Commercial/Industrial Block	CI
City Hall	CH	Rail Related	RR	Cottage Hui	CH
Civic	CIV	RECR/CULTURE: General	REC	Courtyard Apartment	CA
Clinic	CL	RELIGION: General	REL	Crosswing	CW
Clubhouse	CLH	Religious Facility	RELF	Crosswing - Center	CWC
Coast Guard Facility	CG	Research Facility	RF	Crosswing - Double	CWD
College	COL	Residential Auxillary	RA	Crosswing - Half	CWH
COMMERCIAL: General	COM	Resort (medical)	RS	Dam	DAM
Communications Facility	COMF	Restaurant	REST	Double Cell	DC
Conservation Area	CONS	Road Related (vehicular)	ROAD	Double Pile	DP
Correctional Institute	COR	Sanitarium	SAN	Double-Loaded Corridor	DLC
Courthouse	CT	School	SC	Drive-In Restaurant	DIR
Customs House	CU	Secondary Dwelling	AD	Drive-In Theater	DIT
DEFENSE: General	DEF	Single Dwelling	SD	Dugout	DU
Department Store	DS	SOCIAL: General	SOC	Duplex	DX
Diplomatic Building	DIP	Specialty Store	SPS	Enframed Block	EB
DOMESTIC: General	DOM	Street Furniture/Object	STF	Enframed Window Wall	EW
EDUCATION: General	ED	Theater	TH	Factory	FA
Education-Related	EDR	TRANSPORTATION: General	TR	Foursquare (Box)	FS
Energy Facility	EN	Underwater	UW	Garage	GA
Extractive Facility	EX	Unknown	UN	Hall-Parlor	HP
Fair	FAIR	Unoccupied Land	UNOC	Linear	LI
Financial Institute	FI	Vacant/Not in use	VAC	Mobile Home	MH
Fire Station	FS	Warehouse	WH	McMansard	MC
Fishing Facility or Site	FISH	Water Related	WT	Pair House	PH
Forest	FOR	Waterworks	WW	Pond	PO
Fortification	FORT	Work in Progress	WP	Projecting Gable Roof	PG
FUNERARY: General	FU	Work of Art	ART	Ranch	RA
Garden	GAR			Rectangular Block	RB
Government Office	GO			Rounded Corner	RC
GOVERNMENT: General	GOV			Salt Box	SL
Graves/Burials	GB			Service Bay/Business	SB
HEALTH CARE: General	HC			Service Station	SS
Horticultural Facility	HORT			Shed	SH
Hospital	HOS			Shotgun	SG
Hotel	HOT			Side Passage/Entry	SP
Industrial Storage	INDS			Single Cell	SC
INDUSTRIAL: General	IND			Split Level	SPL
Institutional Housing	IH			Strip Mall	STR
Irrigation Facility	IR			Supermarket	SUP
LANDSCAPE: General	LA			Temple Form	TF
Library	LIB			Temple-Front Commercial	TC
Manufacturing Facility	MF			Theater	TH
Medical Business/Office	MB			Walkup	WU
Meeting Hall	MH			Warehouse	WH
Military Facility	MIL			Other	OT